

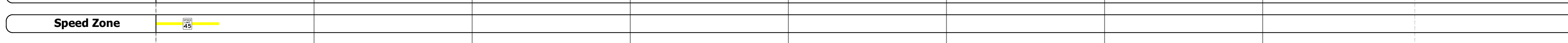
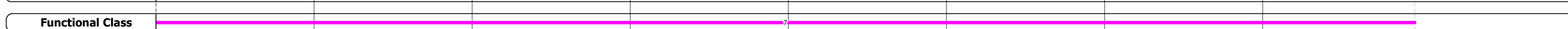
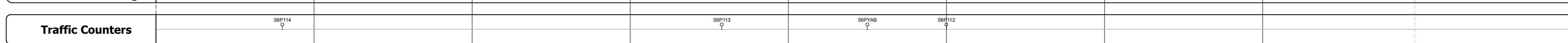



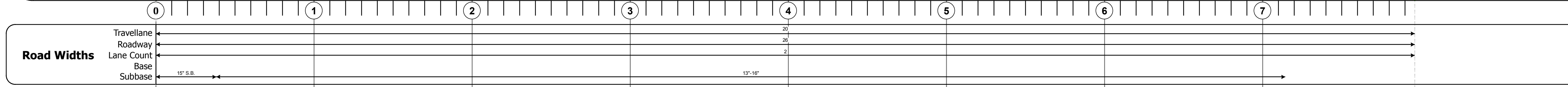
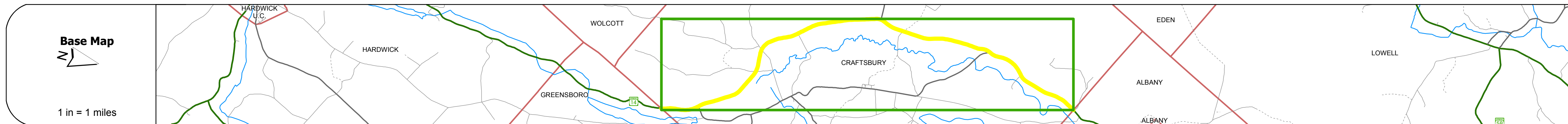
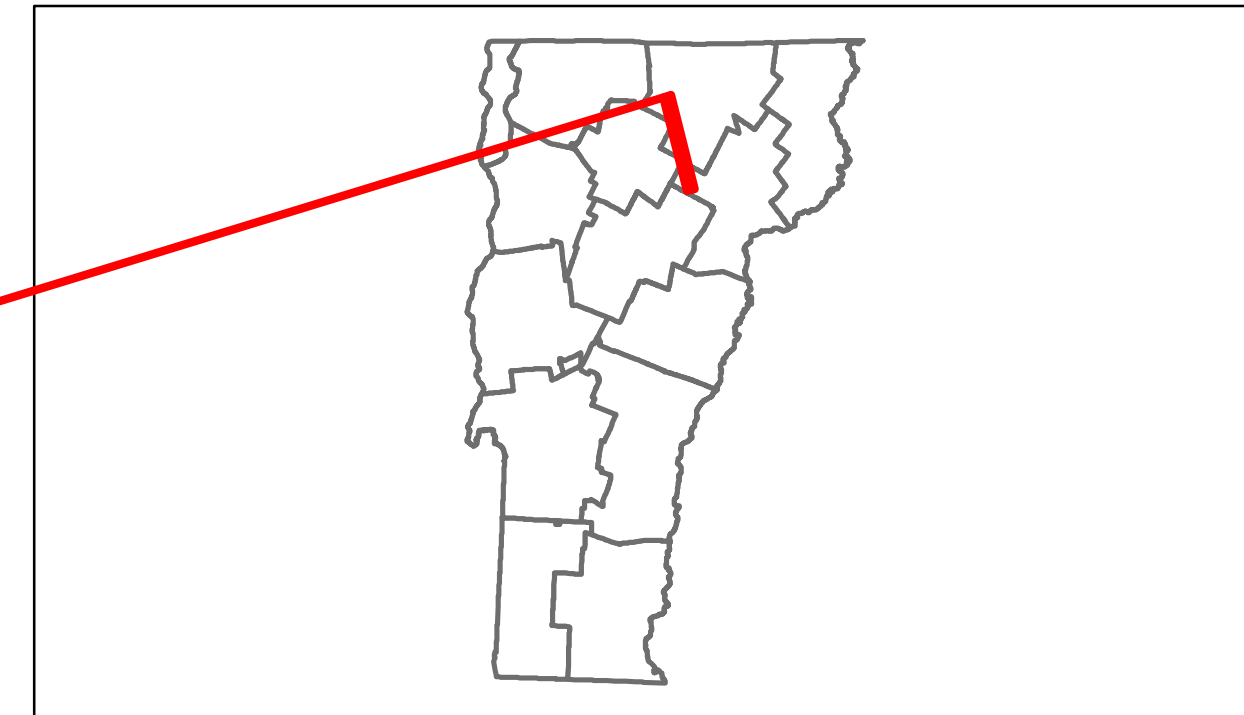


# Route Log Progress Chart

**DRAFT**

Please Note: Errors and Omissions May Exist.  
Contact the VTrans Mapping Unit with questions or concerns.

DISTRICT	TOWN	ROUTE
9	CRAFTSBURY	VT-14



Year	Station 0	Station 1	Station 2	Station 3	Station 4	Station 5	Station 6	Station 7
2012	1200	700	960	1100	1300	1500	1600	1600
2011	1200	700	1100	1300	1500	1600	1600	1600
2010	1200	690	1300	1500	1600	1600	1600	1600
2009	1200	670	1300	1500	1600	1600	1600	1600
2008	1100	640	1200	1500	1600	1600	1600	1600

Year	Station 0	Station 1	Station 2	Station 3	Station 4	Station 5	Station 6	Station 7
2012								
2011								
2010								
2009								
2008								

## DESCRIPTION BLOCK

**Culvert 108:**  
Culvert - 1957  
Structure No. 300251010810061  
Length: 13'  
Under Clearance: 8.0'  
Facility Carried: VT14  
Bridge Type: MULTI PL. PIPE ARCH  
Features Intersected: BROOK  
Maintenance: State

**Culvert 109:**  
Culvert - 1957  
Structure No. 300251010910061  
Length: 7'  
Under Clearance: 6.0'  
Facility Carried: VT14  
Bridge Type: R.C. PIPE  
Features Intersected: BROOK  
Maintenance: State

**Culvert 110:**  
Culvert - 1957  
Structure No. 300251011010061  
Length: 7'  
Under Clearance: 6.0'  
Facility Carried: VT14  
Bridge Type: R.C. PIPE  
Features Intersected: BROOK  
Maintenance: State

**Culvert 112:**  
Culvert - 1997  
Structure No. 300251011210061  
Length: 6'  
Under Clearance: 5.0'  
Facility Carried: VT14  
Bridge Type: PRECAST CONC. BOX  
Features Intersected: BROOK  
Maintenance: State

**Bridge 113:**  
Slab - 1919  
Structure No. 300251011310061  
Length: 14'  
Width: 31.0'  
Under Clearance: 5.0'  
Facility Carried: VT14  
Bridge Type: CONCRETE SLAB  
Features Intersected: BROOK  
Surface: Bituminous  
Maintenance: State

<b>Historic Projects</b> Retreatment, Resurface, Unknown, Bituminous Mix, Skimny Mix, Bituminous Seal, Bituminous Concrete, Surface Treated Gravel, Plant Mix, Reclaimed Base and Bituminous Concrete, Concrete	<b>Functional Class</b> 1, 2, 3, 4, 5, 6, 7, 8, 9, 10, 11, 12, 13, 14, 15, 16, 17, 18, 19	<b>Curves</b> curve left, curve right	<b>Road Widths</b> (ft)	<b>Traffic Counters</b> (counter ID)	<b>Crash Locations</b> Fatal, Injury, Property Damage Only, Unknown Crash Type	<b>Mileage by Functional Class By Sheet</b> 0251 7 - Rural - Major collector 7.962	<b>Mileage by Town By Sheet</b> CRAFTSBURY - V014-1006 7.962 of 7.962	<b>DISTRICT</b> 9	<b>TOWN</b> CRAFTSBURY	<b>Date:</b> 11/15/13	<b>ROUTE</b> VT-14 ETE mileage: 81.109 to 89.071
						<b>Total Mileage:</b> 7.962 mi	<b>Total Mileage:</b> 7.962 mi	<b>1 of 1</b> TWN mileage: 0.0 to 7.962			

For More Information Contact - Vermont Agency of Transportation, Policy, Planning and Intermodal Development Division - Mapping Unit, 1 National Life Drive, Montpelier, VT 05633-5001 Telephone: 802-828-2600.