Route Log Progress Chart

DRAFT

Please Note: Errors and Omissions May Exist.
Contact the VTrans Mapping Unit with questions or concerns.

DISTRICT	TOWN	ROUTE
9	COVENTRY	VT-14

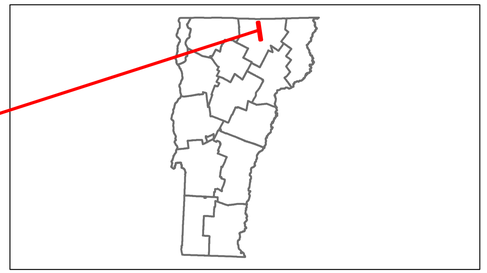

Base Map

N

1 in = 0.5 miles

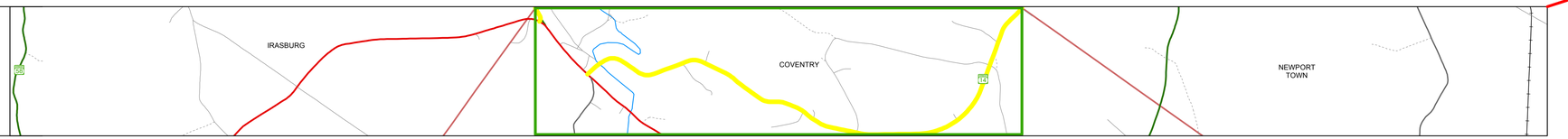

Stick Diagram

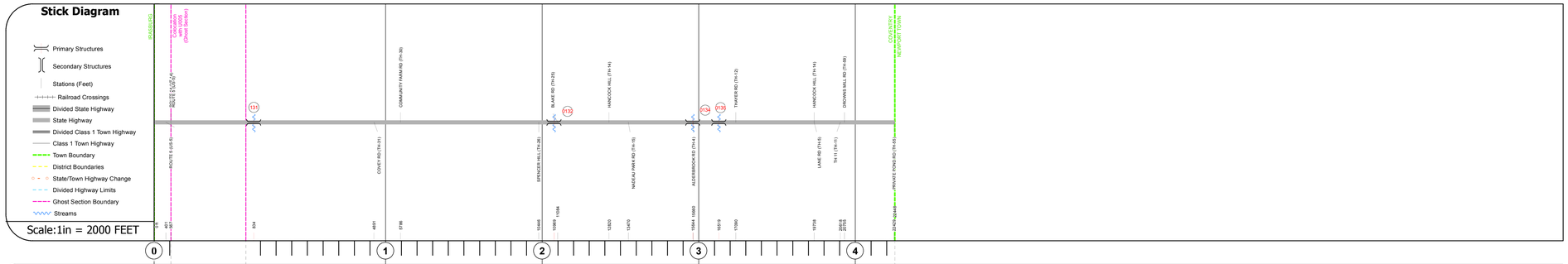

Road Widths

Travellane	20
Roadway	26
Lane Count	2
Base	2" Crushed Gravel
Subbase	16" Gravel

Curves



Grades

Historic Projects



Maintenance Garage

District 9 - Irasburg Garage

Traffic Counters

S6PYAJ
S6P123
S6P122

Functional Class

7

Speed Zone

AADT Counts

2012	1500	2000	3300
2011	1500	2100	2800
2010	1500	2100	2300
2009	1500	2200	2100
2008	1500	2200	1900

Crash Locations

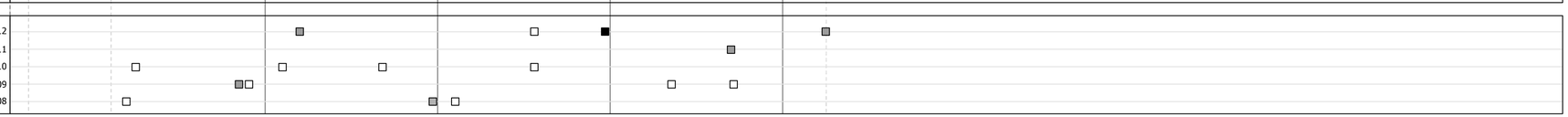

DESCRIPTION BLOCK

Bridge 131:
Stringer/multi-beam or girder - 1959
Structure No. 300251013110052
Length: 207'
Width: 31.5'
Facility Carried: VT 00014 ML
Bridge Type: ROLLED BEAM
Features Intersected: BLACK RIVER
Surface: Bituminous
Maintenance/Ownership: State

Culvert 132:
Culvert - 1959
Structure No. 300251013210051
Length: 8'
Under Clearance: 5.0'
Facility Carried: VT14
Bridge Type: MULTI PL. PIPE ARCH
Features Intersected: BROOK
Maintenance: State

Culvert 134:
Culvert - 1959
Structure No. 300251013410051
Length: 6'
Under Clearance: 6.0'
Facility Carried: VT14
Bridge Type: ACCGMP
Features Intersected: BROOK
Maintenance: State

Culvert 135:
Culvert - 1959
Structure No. 300251013510051
Length: 6'
Under Clearance: 6.0'
Facility Carried: VT14
Bridge Type: ACCGMP
Features Intersected: BROOK
Maintenance: State

Historic Projects: Retreatment, Resurface, Unknown, Bituminous Mix, Skinny Mix, Bituminous Seal, Bituminous Concrete, Bituminous Macadam, Cold Plane and Bituminous Concrete, Concrete, Gravel, Surface Treated Gravel, Plant Mix, Reclaimed Base and Bituminous Concrete

Functional Class: 1, 2, 6, 7, 8, 11, 12, 14, 16, 17, 19

Speed Zones: SPEED LIMIT 25, 30, 35, 40, 45, 50, 55, 60, 65

Curves: curve left, curve right

Grades: grade up, grade down

Road Widths: (ft)

Traffic Counters: (counter ID)

AADT: (count)

Crash Locations: Fatal, Injury, Property Damage Only, Unknown Crash Type

Mileage by Functional Class By Sheet

0251	7 - Rural - Major Collector	4.256
	Total Mileage:	4.252 mi

Mileage by Town By Sheet

COVENTRY - V014-1005	4.252 of 4.252
Ghost Section - US-5 (0.167 to 0.646)	0.479
Total Mileage:	4.252 mi

DISTRICT	TOWN	Date: 11/15/13	ROUTE
9	COVENTRY	1 of 1 TWN mileage: 0.0 to 4.252	VT-14 ETE mileage: 103.143 to 107.395