

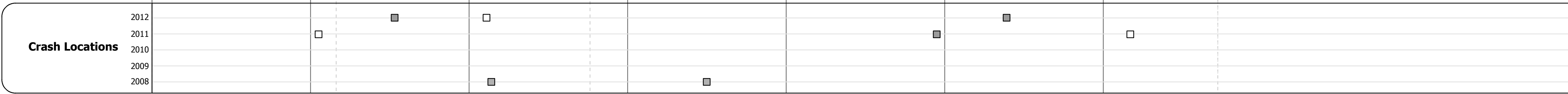
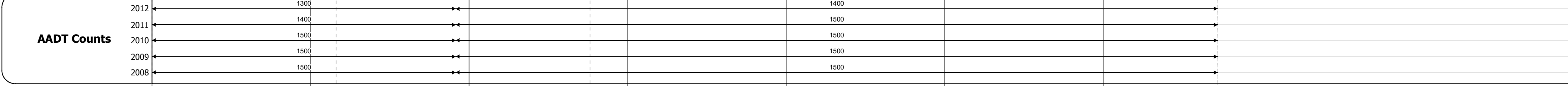





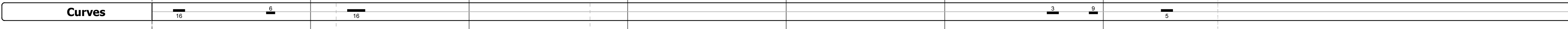
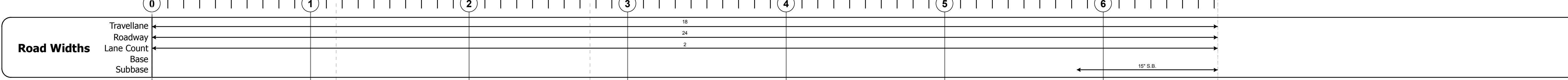
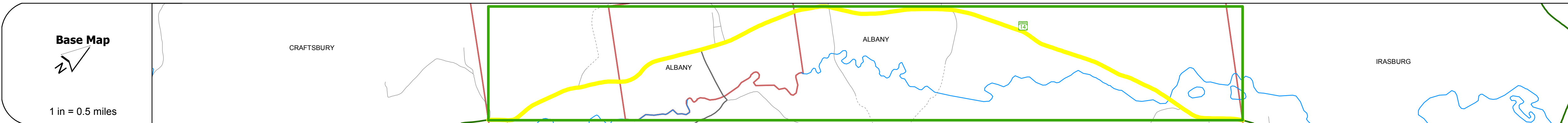
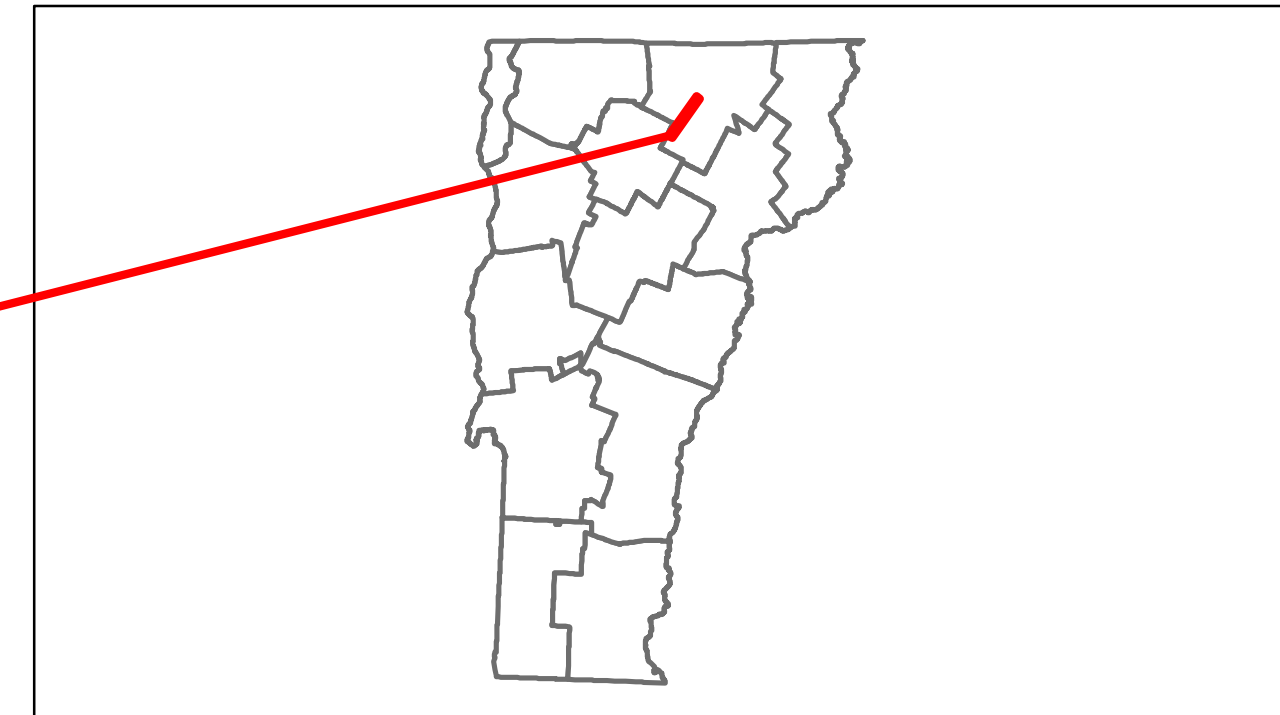


Route Log Progress Chart

DRAFT

Please Note: Errors and Omissions May Exist.
Contact the VTrans Mapping Unit with questions or concerns.

DISTRICT	TOWN	ROUTE
9	ALBANY	VT-14



DESCRIPTION BLOCK

Culvert 114:
Culvert - 1957
Structure No. 300251011410011
Length: 16'
Under Clearance: 6.0'
Facility Carried: VT14
Bridge Type: TWIN ACCOMP
Features Intersected: ROGERS BROOK
Maintenance: State

Culvert 115:
Culvert - 1957
Structure No. 300251011510011
Length: 6'
Under Clearance: 6.0'
Facility Carried: VT14
Bridge Type: ACCOMP
Features Intersected: SHATNEY BROOK
Maintenance: State

Bridge 116:
Slab - 1925
Structure No. 300251011610011
Length: 19'
Width: 30.5'
Under Clearance: 5.0'
Facility Carried: VT14
Bridge Type: CONCRETE SLAB
Features Intersected: MC LEARY BROOK
Surface: Bituminous
Maintenance: State

Culvert 117:
Culvert - 1955
Structure No. 300251011710011
Length: 32'
Under Clearance: 6.5'
Facility Carried: VT14
Bridge Type: TWIN MULTI PL P ARCH
Features Intersected: LAMPHEAR BROOK
Maintenance: State

Bridge 118:
Stringer/multi-beam or girder - 1956
Structure No. 200251011810012
Length: 89'
Width: 29.2'
Facility Carried: VT 00014 ML
Bridge Type: ROLLED BEAM
Features Intersected: BLACK RIVER
Surface: Bituminous
Maintenance/Ownership: State

Culvert 119:
Culvert - 1956
Structure No. 300251011910011
Length: 7'
Under Clearance: 6.0'
Facility Carried: VT14
Bridge Type: R.C. PIPE
Features Intersected: CATTLE PASS
Maintenance: State

Historic Projects Retreatment, Resurface, Unknown, Bituminous Mix, Skinny Mix, Bituminous Seal, Bituminous Concrete, Surface Treated Gravel, Plant Mix, Reclaimed Base and Bituminous Concrete, Concrete	Functional Class 1, 2, 6, 7, 8, 11, 12, 14, 17, 19	Curves curve left, curve right	Road Widths (ft)	Traffic Counters (counter ID)	AADT (count)	Crash Locations Fatal, Injury, Property Damage Only, Unknown Crash Type	Mileage by Functional Class By Sheet 0251 7 - Rural - Major collector 6.722	Mileage by Town By Sheet ALBANY - V014-1001 6.722 of 6.722	DISTRICT 9	TOWN ALBANY	Date: 11/15/13	ROUTE VT-14 ETE mileage: 89.071 to 95.793
Total Mileage: 6.722 mi								Total Mileage: 6.722 mi				

For More Information Contact - Vermont Agency of Transportation, Policy, Planning and Intermodal Development Division - Mapping Unit, 1 National Life Drive, Montpelier, VT 05633-5001 Telephone: 802-828-2600.