

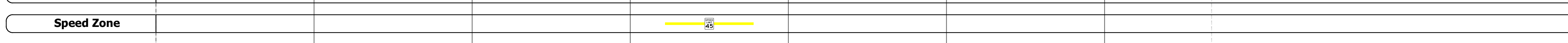


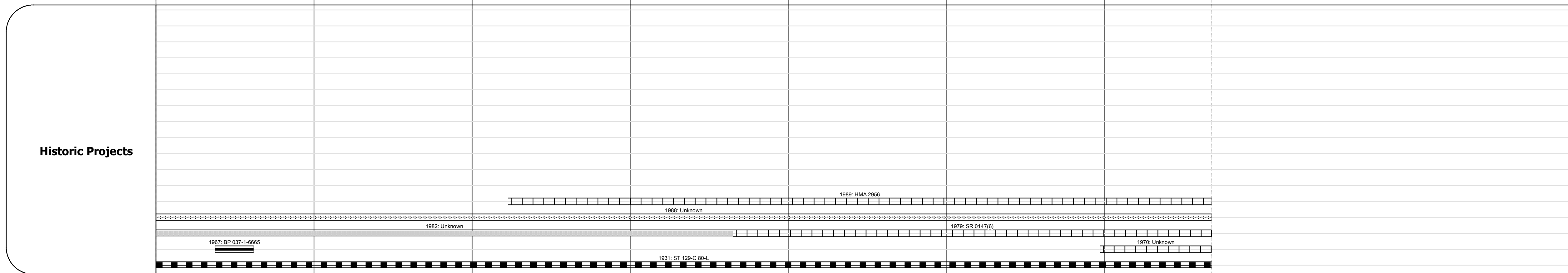

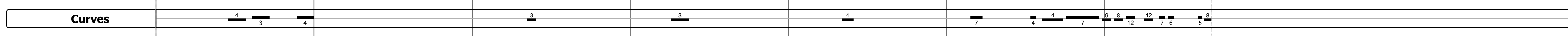
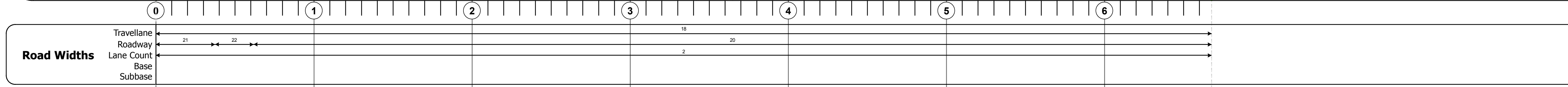
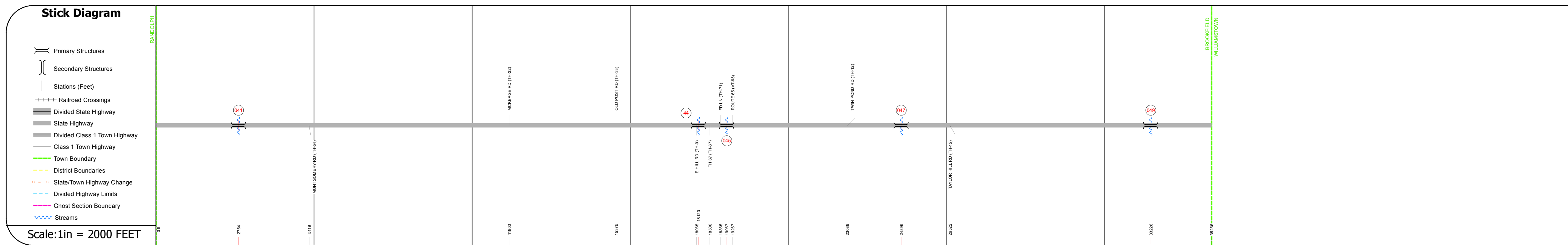
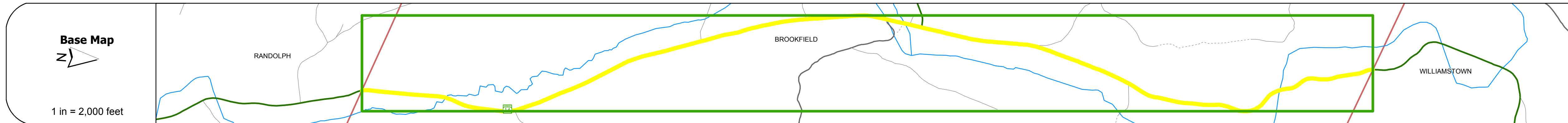
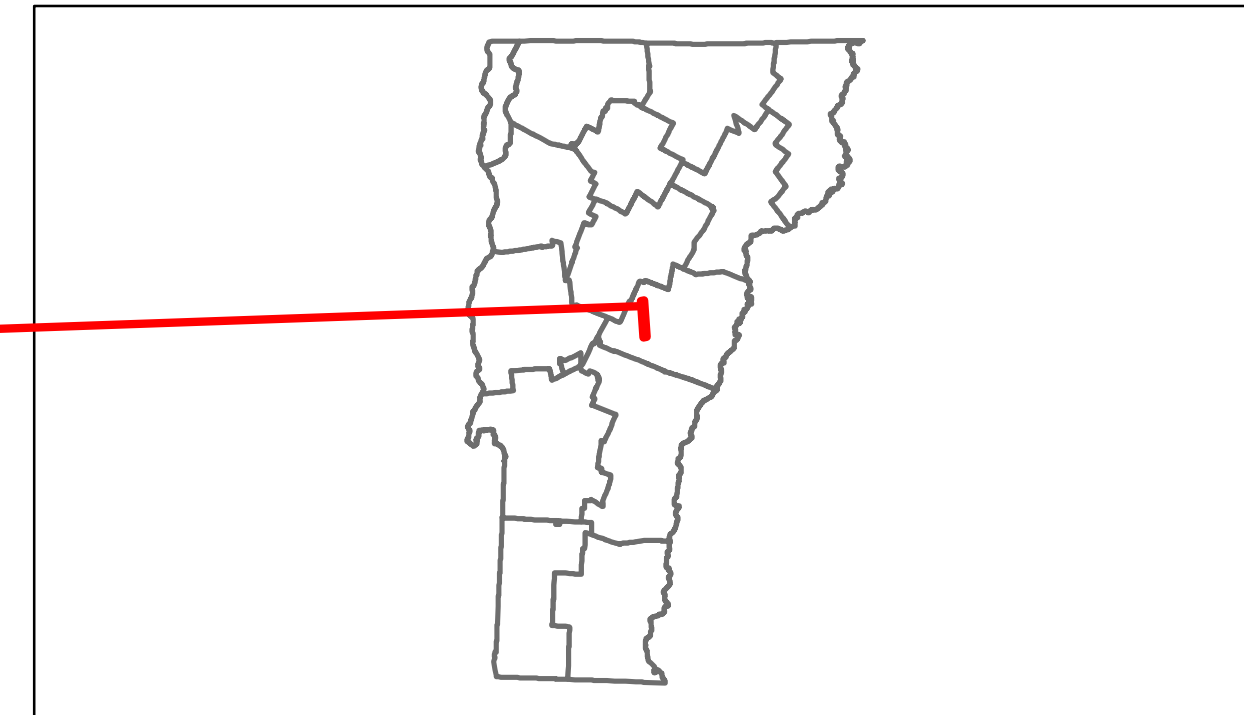


Route Log Progress Chart

DRAFT

Please Note: Errors and Omissions May Exist.
Contact the VTrans Mapping Unit with questions or concerns.

DISTRICT	TOWN	ROUTE
6	BROOKFIELD	VT-14



Year	2012	2011	2010	2009	2008
ADT Counts	790	800	810	880	950
Crash Locations					

DESCRIPTION BLOCK

Culvert 41:
Culvert - 1967
Structure No. 300147004109031
Length: 17'
Under Clearance: 12.0'
Facility Carried: VT14
Bridge Type: CGMPPA
Features Intersected: 2ND BRANCH WHITE R.
Maintenance: State

Bridge 44:
Tee Beam - 1922
Structure No. 200147004409032
Length: 27'
Width: 29.5'
Facility Carried: VT 00014 ML
Bridge Type: CONC TBM WID W/ SLAB
Features Intersected: 2ND BRANCH WHITE R.
Surface: Bituminous
Maintenance/Ownership: State

Culvert 45:
Culvert - 1932
Structure No. 300147004509031
Length: 14'
Width: 28.2'
Under Clearance: 5.0'
Facility Carried: VT14
Bridge Type: R.C.BOX
Features Intersected: SUNSET BROOK
Maintenance: State

Culvert 47:
Culvert - 1931
Structure No. 300147004709031
Length: 8'
Under Clearance: 4.0'
Facility Carried: VT14
Bridge Type: R.C.BOX
Features Intersected: BROOK
Maintenance: State

Culvert 49:
Culvert - 1931
Structure No. 300147004909031
Length: 11'
Under Clearance: 3.5'
Facility Carried: VT14
Bridge Type: RC BOX
Features Intersected: 2ND BRANCH WHITE R.
Surface: Bituminous
Maintenance: State

Historic Projects Retreatment, Resurface, Unknown, Bituminous Mix, Skippy Mix, Bituminous Seal, Concrete, Gravel, Surface Treated Gravel, Plant Mix, Reclaimed Base and Bituminous Concrete, Concrete	Functional Class 1, 2, 3, 4, 5, 6, 7, 8, 9, 10, 11, 12, 13, 14, 15, 16, 17, 18, 19	Curves curve left, curve right	Road Widths (ft)	Traffic Counters (counter ID)	Crash Locations Fatal, Injury, Property Damage Only, Unknown Crash Type	Mileage by Functional Class By Sheet 0147 7 - Rural - Major collector 6.677	Mileage by Town By Sheet BROOKFIELD - V014-0903 6.677 of 6.677	DISTRICT 6	TOWN BROOKFIELD	Date: 11/15/13	ROUTE VT-14 ETE mileage: 33.166 to 39.843
						Total Mileage: 6.677 mi	Total Mileage: 6.677 mi	1 of 1 TWN mileage: 0.0 to 6.677			

For More Information Contact - Vermont Agency of Transportation, Policy, Planning and Intermodal Development Division - Mapping Unit, 1 National Life Drive, Montpelier, VT 05633-5001 Telephone: 802-828-2600.