

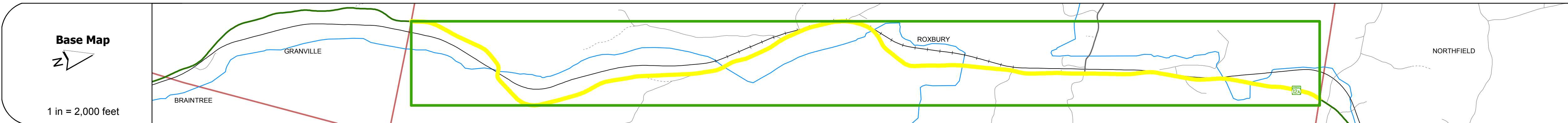
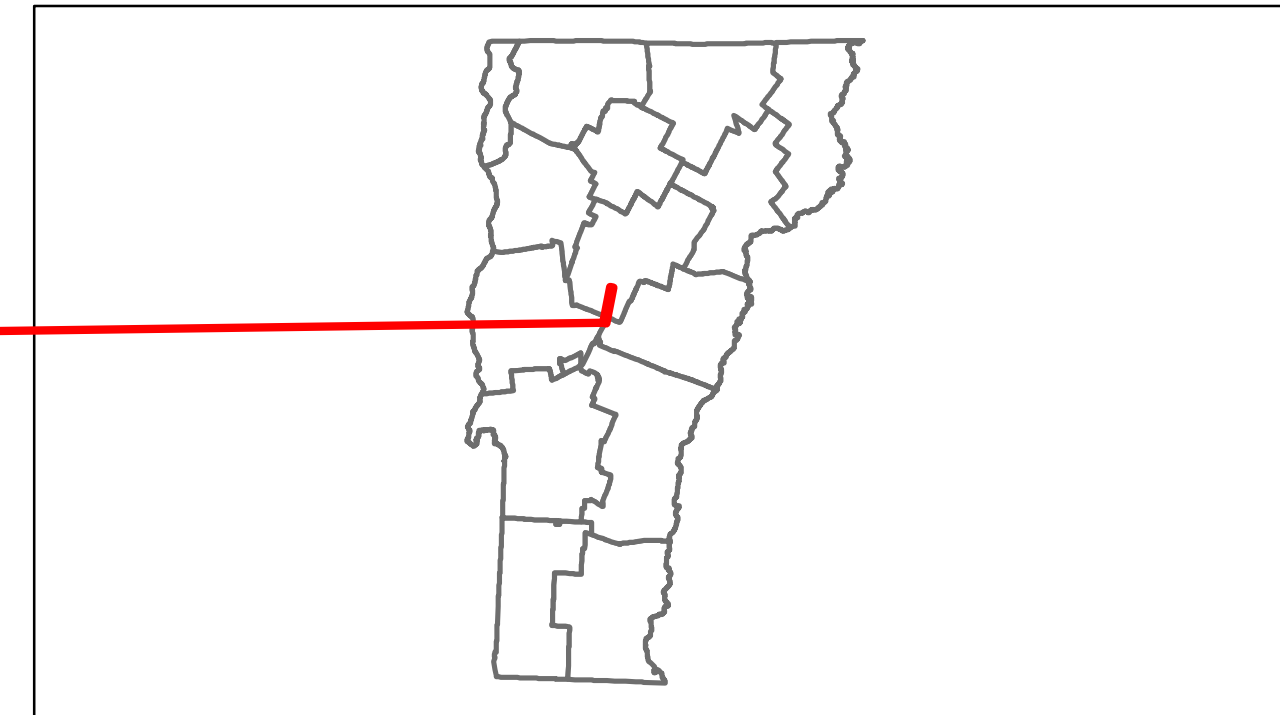


Route Log Progress Chart




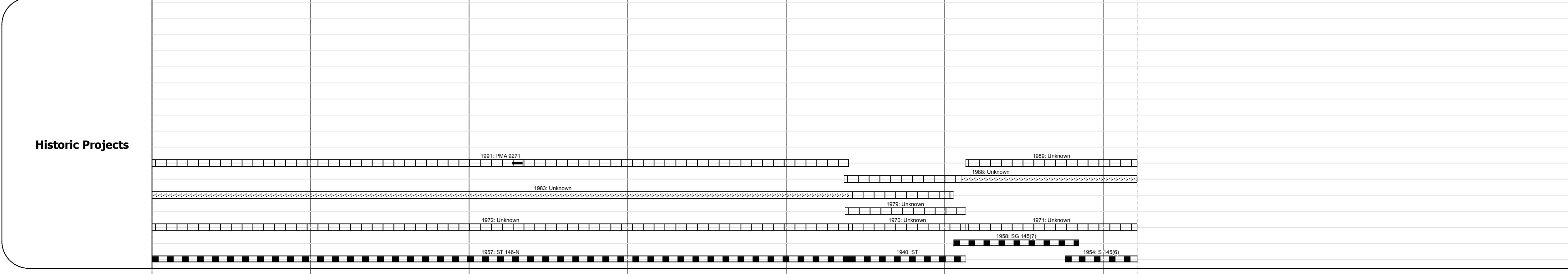
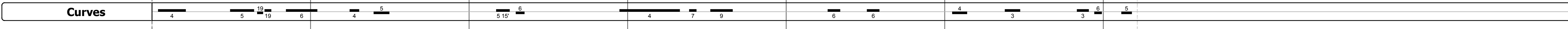
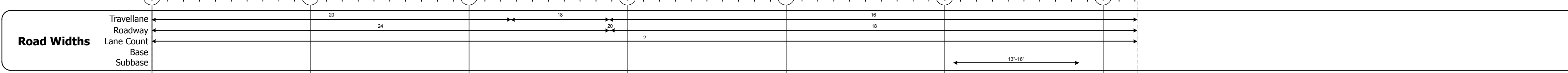
DRAFT

Please Note: Errors and Omissions May Exist.
Contact the VTrans Mapping Unit with questions or concerns.

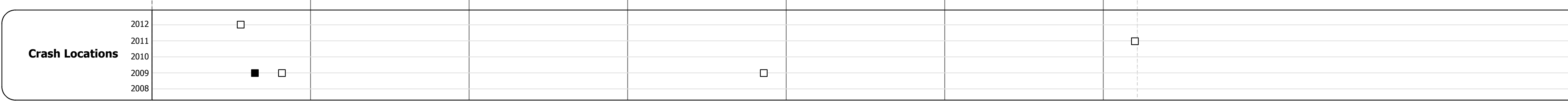
DISTRICT	TOWN	ROUTE
6	ROXBURY	VT-12A



DESCRIPTION BLOCK
<p>Bridge 15: Stringer/multi-beam or girder - 1928 Structure No. 200187001512152 Length: 57' Width: 22.0' Weight Limit: 0 Facility Carried: VT 0012A ALT Bridge Type: ROLLED BEAM Features Intersected: 3RD BRANCH WHITE R. Surface: Bituminous Maintenance/Ownership: State</p> <p>Bridge 16: Girder and floorbeam system - 1900 Structure No. 200187001612152 Length: 75' Height: 0.0' Facility Carried: RAILROAD Bridge Type: RIVETED TWO GIRDER Features Intersected: N.E.C.R.R. OVER VT 12A</p> <p>Culvert 18: Culvert - 1925 Structure No. 300187001812151 Length: 11' Under Clearance: 3.0' Facility Carried: VT 12A Bridge Type: R.C.BOX Features Intersected: BROOK Maintenance: State</p> <p>Culvert 19: Culvert - 1928 Structure No. 300187001912151 Length: 16' Under Clearance: 4.0' Facility Carried: VT 12A Bridge Type: R.C.BOX Features Intersected: BROOK Maintenance: State</p> <p>Bridge 20: Slab - 1995 Structure No. 200187002012152 Length: 44' Width: 29.1' Facility Carried: VT 0012A ALT Bridge Type: CONCRETE SLAB Features Intersected: 3RD BRANCH WHITE R. Surface: Bituminous Maintenance/Ownership: State</p> <p>Bridge 21: Stringer/multi-beam or girder - 1933 Structure No. 200187002112152 Length: 54' Width: 20.7' Facility Carried: VT 0012A ALT Bridge Type: ROLLED BEAM Features Intersected: FLINT BROOK Surface: Bituminous Maintenance/Ownership: State</p> <p>Culvert 23: Culvert - 1919 Structure No. 300187002312151 Length: 6' Under Clearance: 7.0' Facility Carried: VT 12A Bridge Type: ACCOMP Features Intersected: BROOK Maintenance: State</p> <p>Culvert 25: Culvert - 1919 Structure No. 300187002512151 Length: 8' Under Clearance: 3.0' Facility Carried: VT 12A Bridge Type: R.C.BOX Features Intersected: BROOK Maintenance: State</p> <p>Culvert 26: Culvert - 1928 Structure No. 300187002612151 Length: 12' Width: 29.2' Under Clearance: 4.0' Facility Carried: VT 12A Bridge Type: R.C.BOX Features Intersected: 3RD BRANCH WHITE R. Maintenance: State</p> <p>Culvert 27: Culvert - 1958 Structure No. 300187002712151 Length: 21' Under Clearance: 5.5' Facility Carried: VT 12A Bridge Type: R.C.BOX Features Intersected: DOG RIVER Maintenance: State</p> <p>Culvert 28: Culvert - 1958 Structure No. 300187002812151 Length: 23' Under Clearance: 6.0' Facility Carried: VT 12A Bridge Type: R.C.BOX Features Intersected: DOG RIVER Maintenance: State</p>



Year	Station 0	Station 1	Station 2	Station 3	Station 4	Station 5	Station 6
2012			480				1300
2011			480				1400
2010			470				1400
2009			670				1400
2008			860				1400



Historic Projects	Functional Class	Curves	Road Widths	AAADT	Mileage by Functional Class By Sheet	Mileage by Town By Sheet	DISTRICT	TOWN	Date: 11/15/13	ROUTE
<ul style="list-style-type: none"> Retreatment Resurface Unknown Bituminous Mix Skimny Mix Bituminous Seal Gravel Surface Treated Gravel Plant Mix Reclaimed Base and Bituminous Concrete Concrete 	<ul style="list-style-type: none"> 1 2 6 7 8 11 12 14 16 17 19 	<ul style="list-style-type: none"> curve left curve right 	<ul style="list-style-type: none"> (ft) 	<ul style="list-style-type: none"> (count) 	0187 7 - Rural - Major collector 6.215	ROXBURY - V012A1215 6.215 of 6.215	6	ROXBURY	1 of 1 TWN mileage: 0.0 to 6.215	VT-12A ETE mileage: 10.151 to 16.366