

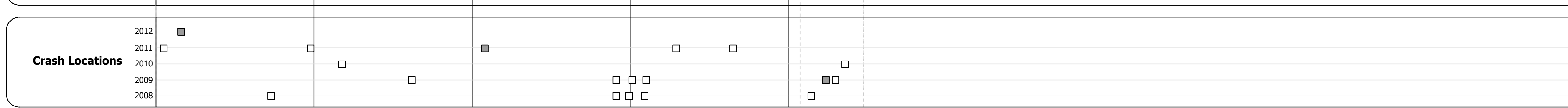


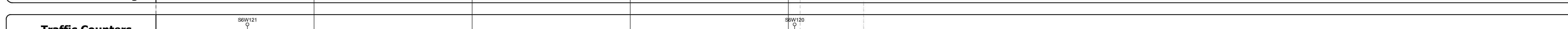



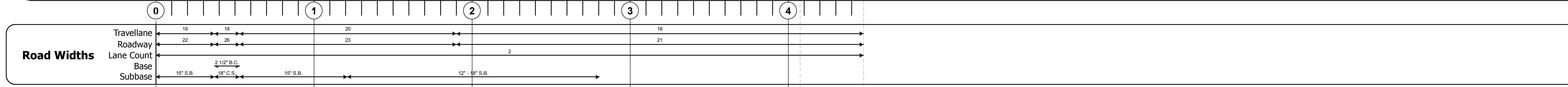
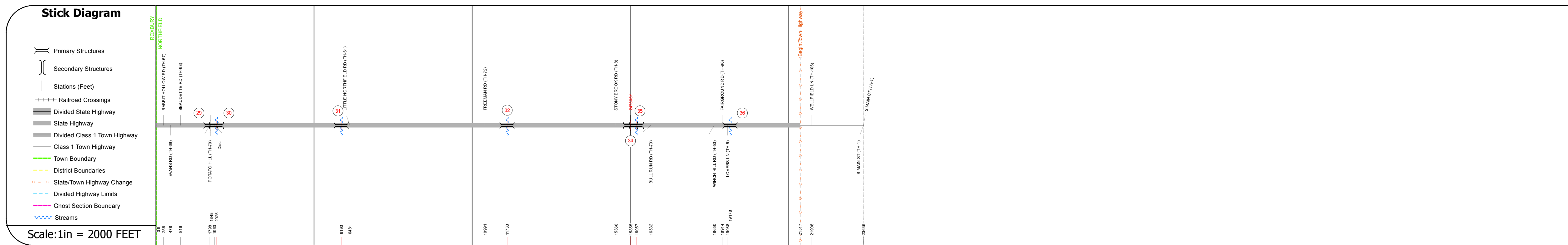
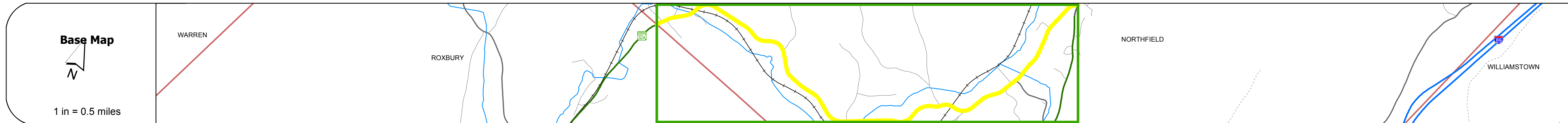
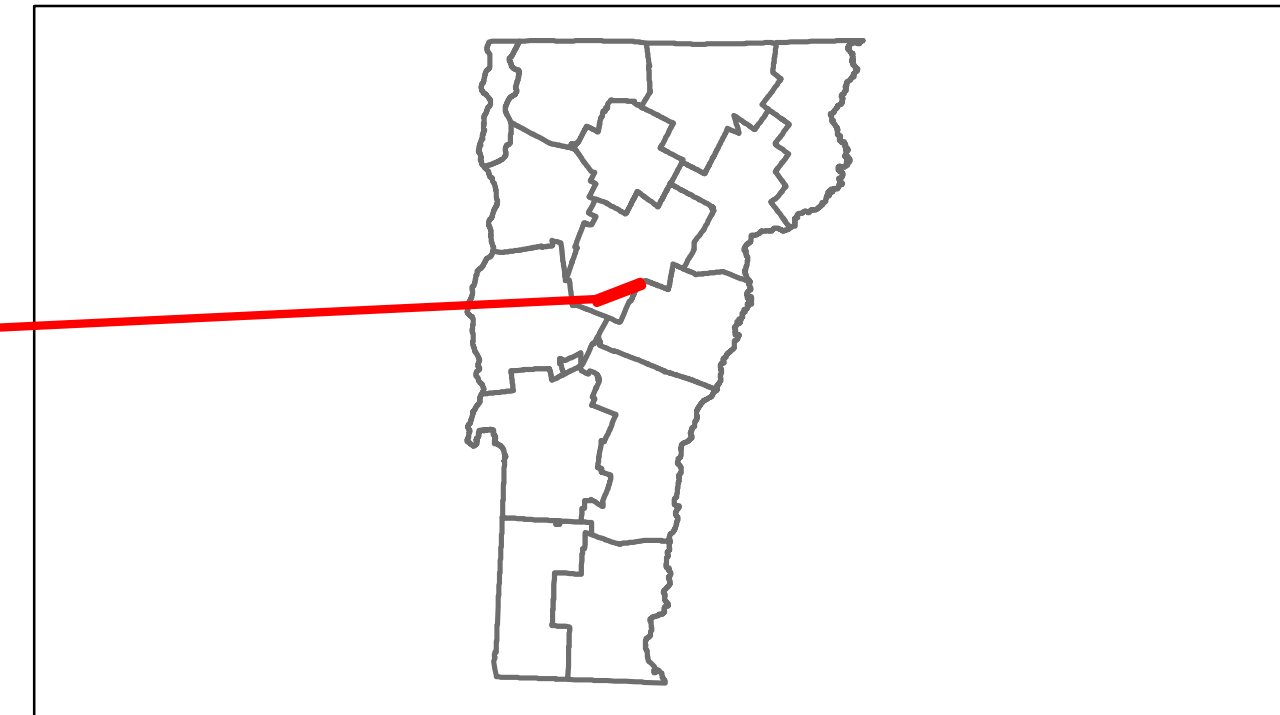


Route Log Progress Chart

DRAFT

Please Note: Errors and Omissions May Exist.
Contact the VTTrans Mapping Unit with questions or concerns.

DISTRICT	TOWN	ROUTE
6	NORTHFIELD	VT-12A



DESCRIPTION BLOCK	
<p>Bridge 29: Stringer/multi-beam or girder - 1928 Structure No. 200187002912132 Length: 50' Height: 0.0' Facility Carried: RAILROAD Bridge Type: RIVETED TWO GIRDER Features Intersected: N.E.C.R.R. OVER VT 12A</p>	
<p>Bridge 30: Stringer/multi-beam or girder - 1993 Structure No. 200187003012132 Length: 92' Width: 32.7' Facility Carried: VT 0012AALT Bridge Type: WELDED PLATE GIRDER Features Intersected: DOG RIVER Surface: Bituminous Maintenance/Ownership: State</p>	
<p>Culvert 31: Culvert - 1954 Structure No. 300187003112131 Length: 15' Under Clearance: 9.0' Facility Carried: VT 12A Bridge Type: CGMPPA Features Intersected: BROOK Maintenance: State</p>	
<p>Bridge 32: Tee Beam - 1929 Structure No. 200187003212132 Length: 35' Width: 20.3' Facility Carried: VT 0012AALT Bridge Type: CONCRETE T-BEAM Features Intersected: DOG RIVER Surface: Bituminous Maintenance/Ownership: State</p>	
<p>Bridge 34: Stringer/multi-beam or girder - 1930 Structure No. 200187003412132 Length: 299' Height: 0.0' Facility Carried: RAILROAD Bridge Type: RIVETED TWO GIRDER Features Intersected: N.E.C.R.R. OVER VT 12A</p>	
<p>Bridge 35: Tee Beam - 1929 Structure No. 200187003512132 Length: 34' Width: 20.2' Facility Carried: VT 0012AALT Bridge Type: CONCRETE T-BEAM Features Intersected: BULL RUN BROOK Surface: Bituminous Maintenance/Ownership: State</p>	
<p>Bridge 36: Tee Beam - 1931 Structure No. 200187003612132 Length: 33' Width: 20.5' Facility Carried: VT 0012AALT Bridge Type: CONCRETE T-BEAM Features Intersected: SUNNY BROOK Surface: Bituminous Maintenance/Ownership: State</p>	

Historic Projects	Functional Class	Curves	Road Widths	AADT	Mileage by Functional Class By Sheet	Mileage by Town By Sheet	DISTRICT	TOWN	Date: 11/15/13	ROUTE
<ul style="list-style-type: none"> Retreatment Resurface Unknown Bituminous Mix Skippy Mix Bituminous Seal Gravel Surface Treated Gravel Plant Mix Reclaimed Base and Bituminous Concrete Concrete 	<ul style="list-style-type: none"> 1 2 6 7 8 11 12 14 16 17 19 	<ul style="list-style-type: none"> curve left curve right 	<ul style="list-style-type: none"> (ft) 	<ul style="list-style-type: none"> (count) 	0187 7 - Rural - Major collector 4.476	NORTHFIELD - V012A1213 4.476 of 4.476	6	NORTHFIELD	1 of 1 TWN mileage: 0.0 to 4.476	VT-12A ETE mileage: 16.366 to 20.842
Total Mileage: 4.476 mi						Total Mileage: 4.476 mi				