



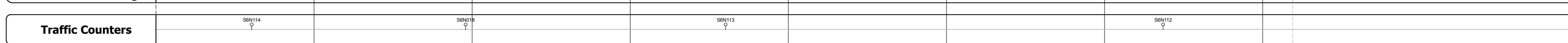



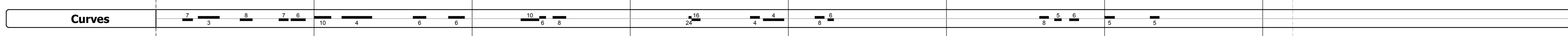
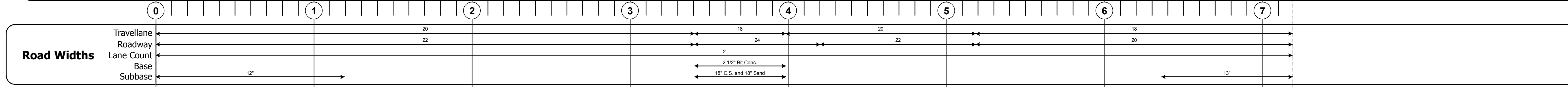
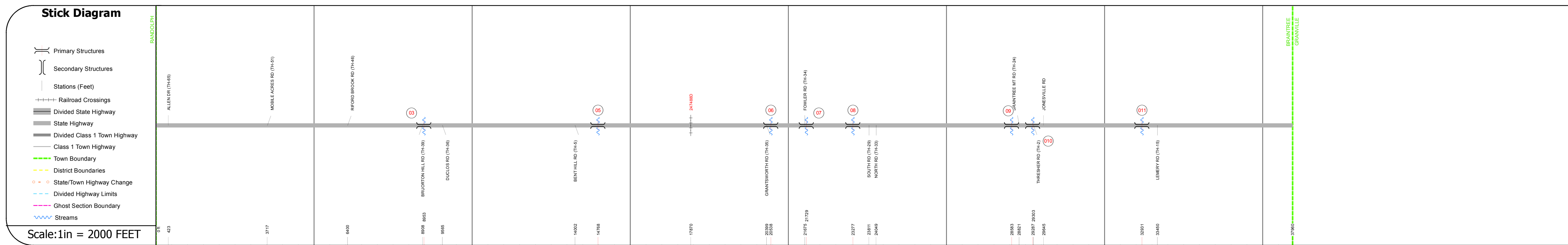
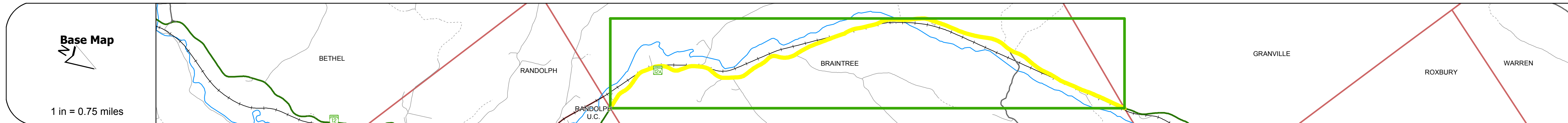
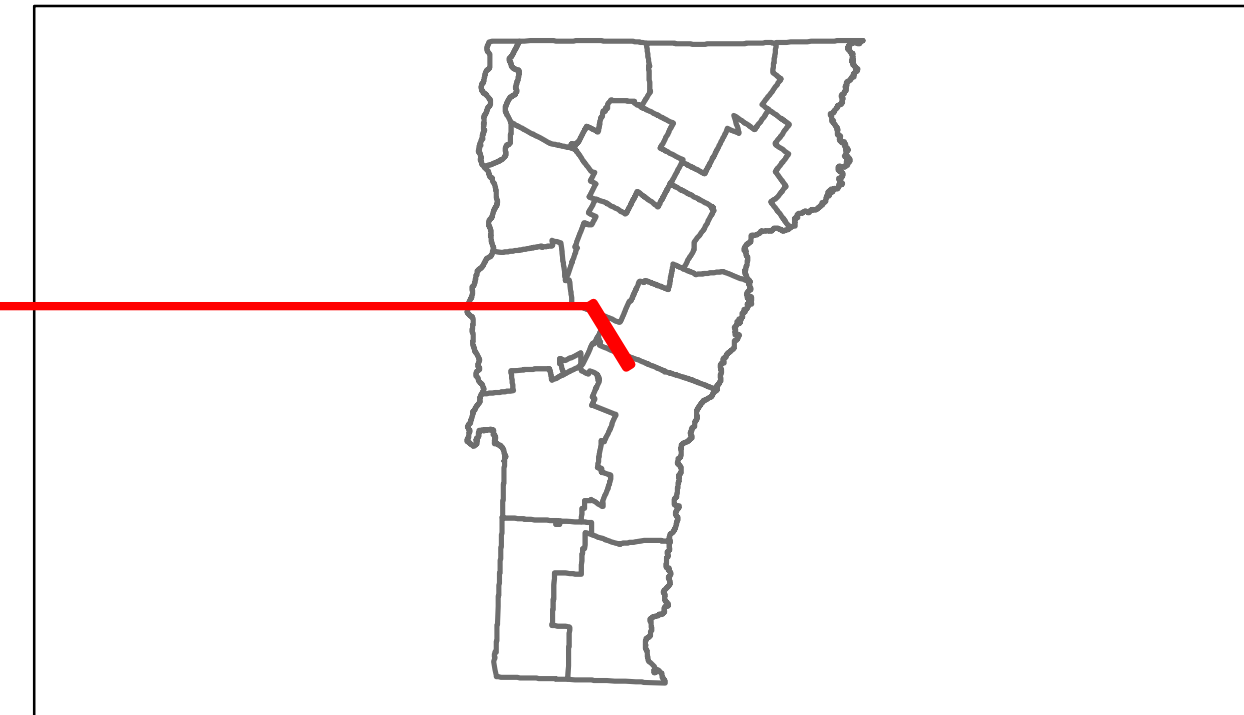


Route Log Progress Chart


DRAFT

Please Note: Errors and Omissions May Exist.
Contact the VTrans Mapping Unit with questions or concerns.

DISTRICT	TOWN	ROUTE
4	BRAINTREE	VT-12A



Year	Station 0+00	Station 1+00	Station 2+00	Station 3+00	Station 4+00	Station 5+00	Station 6+00	Station 7+00
2012	2000	970	710	470	480			
2011	2000	990	720	480	480			
2010	1900	1000	730	480	470			
2009	1900	1100	720	470	460			
2008	1800	1100	700	460	450			



DESCRIPTION BLOCK
<p>Bridge 3: Culvert - 1957 Structure No. 300187000309021 Length: 13' Under Clearance: 7.0' Facility Carried: VT12A Bridge Type: CGMPA Features Intersected: BROOK Maintenance: State</p> <p>Bridge 5: Slab - 1928 Structure No. 300187000509021 Length: 20' Width: 30.5' Under Clearance: 14.0' Facility Carried: VT12A Bridge Type: CONCRETE SLAB Features Intersected: FLINT BROOK Surface: Bituminous Maintenance: State</p> <p>Bridge 6: Stringer/multi-beam or girder - 1997 Structure No. 200187000609022 Length: 138' Width: 28.8' Facility Carried: VT 0012A ALT Bridge Type: WELDED GIRDER Features Intersected: 3RD BRANCH WHITE R. Surface: Bituminous Maintenance/Ownership: State</p> <p>Culvert 7: Culvert - 1968 Structure No. 300187000709021 Length: 14' Under Clearance: 8.0' Facility Carried: VT12A Bridge Type: CGMPPA Features Intersected: CAHEE BROOK Maintenance: State</p> <p>Bridge 8: Slab - 1928 Structure No. 300187000809021 Length: 23' Width: 29.2' Under Clearance: 7.0' Facility Carried: VT12A Bridge Type: CONCRETE SLAB Features Intersected: BATCHELLOR BROOK Surface: Bituminous Maintenance: State</p> <p>Bridge 9: Slab - 1928 Structure No. 300187000909021 Length: 22' Width: 30.5' Under Clearance: 6.0' Facility Carried: VT12A Bridge Type: CONCRETE SLAB Features Intersected: DUNHAM BROOK Surface: Bituminous Maintenance: State</p> <p>Bridge 10: Slab - 1928 Structure No. 300187001009021 Length: 22' Width: 30.4' Under Clearance: 7.0' Facility Carried: VT12A Bridge Type: CONCRETE SLAB Features Intersected: BRACKETT BROOK Surface: Bituminous Maintenance: State</p> <p>Bridge 11: Slab - 1928 Structure No. 300187001109021 Length: 22' Width: 30.2' Under Clearance: 5.0' Facility Carried: VT12A Bridge Type: CONCRETE SLAB Features Intersected: BATCHELDER BROOK Surface: Bituminous Maintenance: State</p>

Historic Projects	Functional Class	Curves	Road Widths	AAADT	Mileage by Functional Class By Sheet	Mileage by Town By Sheet	DISTRICT	TOWN	Date: 11/15/13	ROUTE
<ul style="list-style-type: none"> Retreatment Resurface Unknown Bituminous Mix Skippy Mix Bituminous Seal Gravel Surface Treated Gravel Plant Mix Reclaimed Base and Bituminous Concrete Concrete 	<ul style="list-style-type: none"> 1 2 6 7 8 11 12 14 16 17 19 	<ul style="list-style-type: none"> curve left curve right 	<ul style="list-style-type: none"> (ft) 	<ul style="list-style-type: none"> (count) 	0187 7 - Rural - Major collector 7.189	BRAINTREE - V012A0902 7.189 of 7.189	4	BRAINTREE	1 of 1 TWN mileage: 0.0 to 7.189	VT-12A ETE mileage: 1.275 to 8.464
Total Mileage: 7.189 mi						Total Mileage: 7.189 mi				