










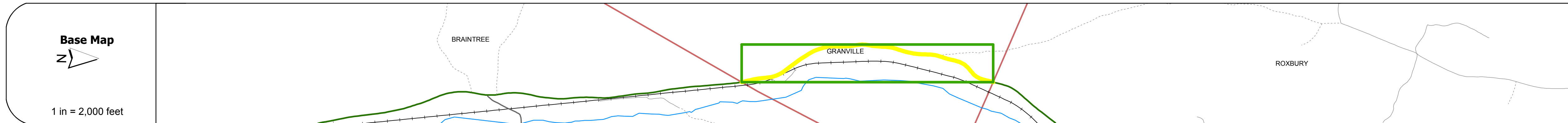
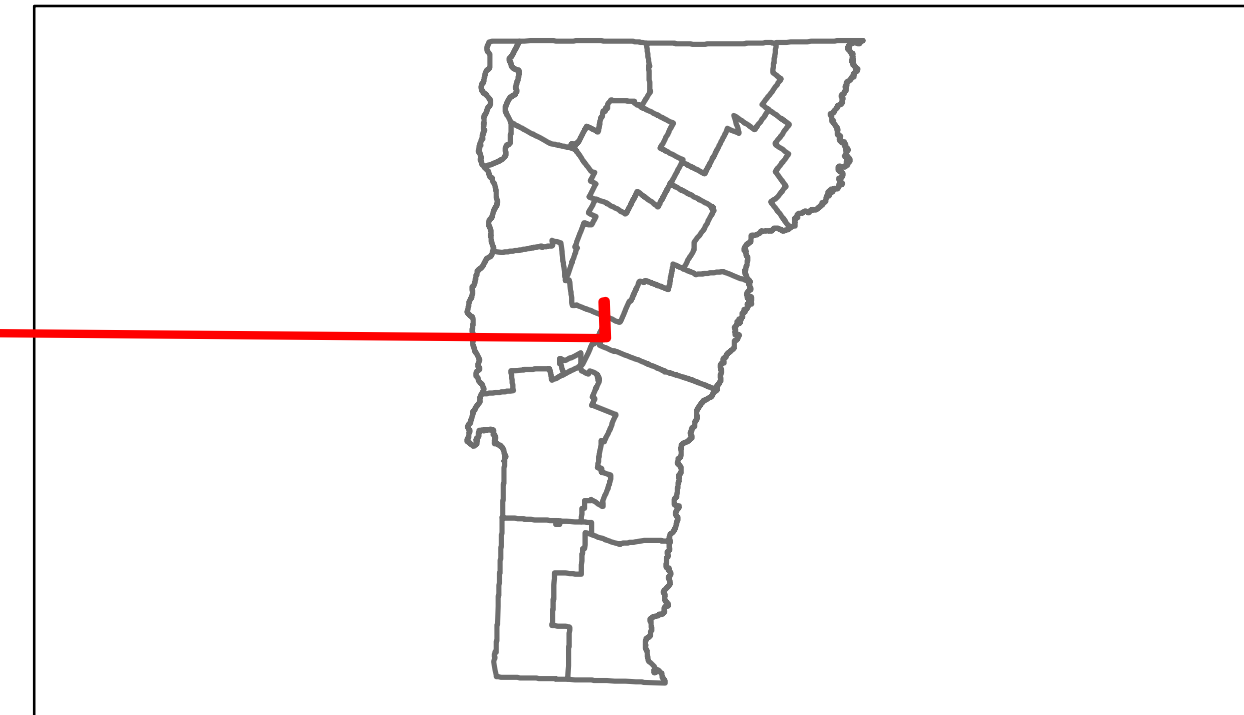


Route Log Progress Chart

DRAFT

Please Note: Errors and Omissions May Exist.
Contact the VTrans Mapping Unit with questions or concerns.

DISTRICT	TOWN	ROUTE
4	GRANVILLE	VT-12A



DESCRIPTION BLOCK

Bridge 12:
Slab - 1929
Structure No. 200187001201072
Length: 24'
Width: 25.2'
Facility Carried: VT 0012AALT
Bridge Type: CONCRETE SLAB
Features Intersected: E. GRANVILLE BROOK
Surface: Bituminous
Maintenance/Ownership: State

Bridge 13:
Slab - 1927
Structure No. 300187001301071
Length: 24'
Width: 21.4'
Under Clearance: 3.0'
Facility Carried: VT12A
Bridge Type: CONCRETE SLAB
Features Intersected: E GRANVILLE BROOK
Surface: Bituminous
Maintenance: State

Bridge 14:
Slab - 1990
Structure No. 300187001401071
Length: 24'
Width: 32.3'
Under Clearance: 8.0'
Facility Carried: VT12A
Bridge Type: CONCRETE SLAB
Features Intersected: SANDUSKY BROOK
Surface: Bituminous
Maintenance: State

Historic Projects Retreatment, Resurface, Unknown, Bituminous Mix, Skippy Mix, Bituminous Seal, Bituminous Concrete, Surface Treated Gravel, Plant Mix, Reclaimed Base and Bituminous Concrete, Concrete	Functional Class 1, 2, 3, 4, 5, 6, 7, 8, 9, 10, 11, 12, 13, 14, 15, 16, 17, 18, 19	Curves curve left, curve right	Road Widths (ft)	AADT (count)	Mileage by Functional Class By Sheet 0187 7 - Rural - Major collector 1.687	Mileage by Town By Sheet GRANVILLE - V012A0107 1.687 of 1.687	DISTRICT 4	TOWN GRANVILLE	Date: 11/15/13	ROUTE VT-12A ETE mileage: 8.464 to 10.151
Crash Locations Fatal, Injury, Property Damage Only, Unknown Crash Type	Speed Zones 25, 30, 35, 40, 45, 50, 55, 60, 65	Grades grade up, grade down	Traffic Counters (counter ID)	Total Mileage: 1.687 mi	Total Mileage: 1.687 mi	1 of 1 TWN mileage: 0.0 to 1.687				