

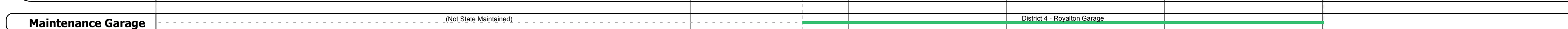
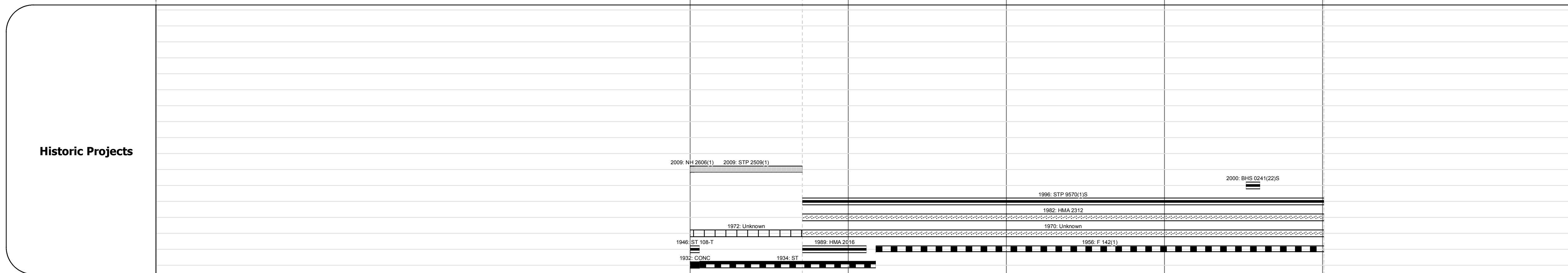


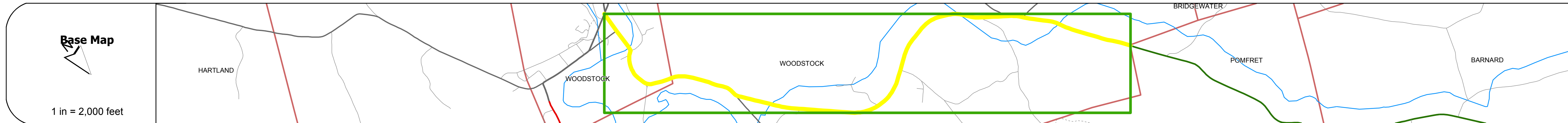
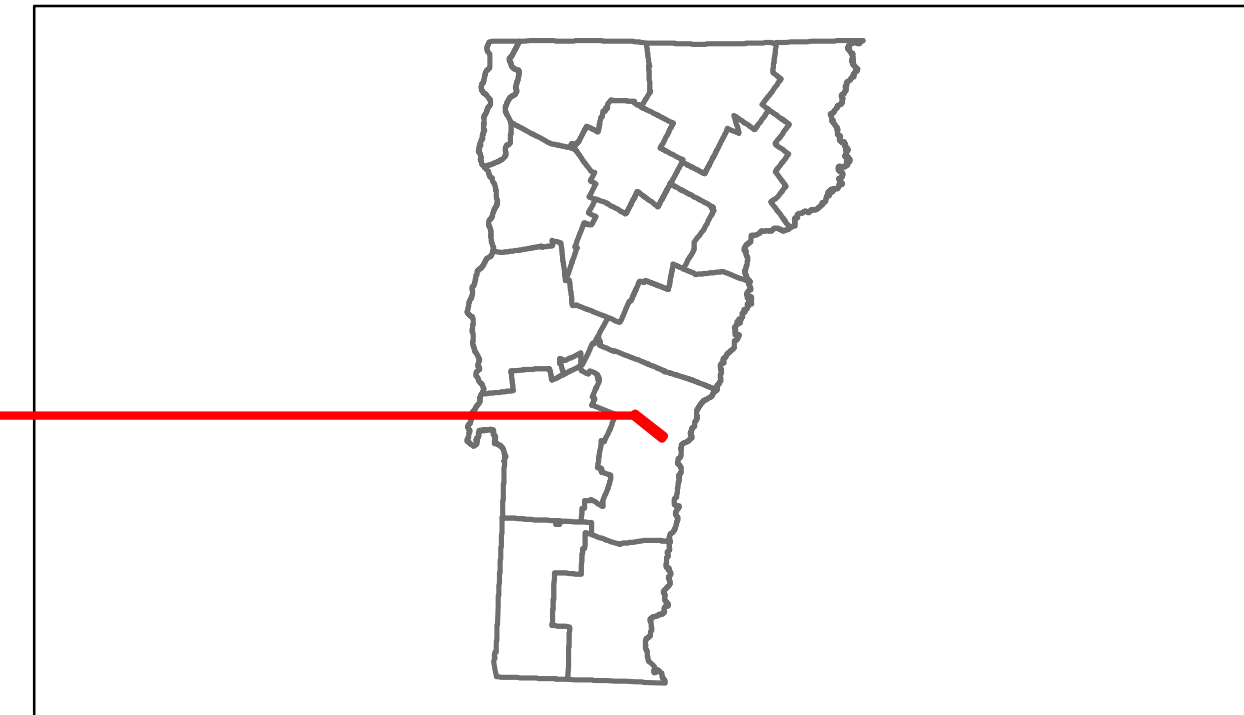
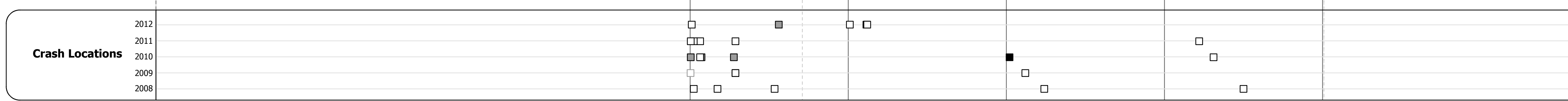


DISTRICT	TOWN	ROUTE
4	WOODSTOCK	VT-12



Year	0-0.25	0.25-0.5	0.5-1	1-1.5	1.5-2	2-2.5	2.5-3	3-3.5	3.5-4
2012	1800	3100	3100	2000	1500				
2011	1800	3500	3100	2000	1500				
2010	1800	3800	3100	2000	1500				
2009	2100	3900	3300	1900	1600				
2008	2300	3900	3400	1800	1600				



DESCRIPTION BLOCK

Bridge 15:
Stringer/multi-beam or girder - 1980
Structure No. 200241001514242
Length: 112'
Width: 25.4'
Facility Carried: VT 00012 ML
Bridge Type: WELDED PLATE GIRDER
Features Intersected: OTTAUQUECHEE RIVER
Surface: Bituminous
Maintenance/Ownership: Town

Bridge 16:
Stringer/multi-beam or girder - 1956
Structure No. 200241001614242
Length: 92'
Width: 30.2'
Facility Carried: VT 00012 ML
Bridge Type: ROLLED BEAM
Features Intersected: GULF STREAM
Surface: Bituminous
Maintenance/Ownership: State

Bridge 17:
Stringer/multi-beam or girder - 1956
Structure No. 200241001714242
Length: 97'
Width: 29.9'
Facility Carried: VT 00012 ML
Bridge Type: ROLLED BEAM
Features Intersected: GULF STREAM
Surface: Bituminous
Maintenance/Ownership: State

Culvert 18:
Culvert - 1956
Structure No. 300241001814241
Length: 7'
Under Clearance: 7.0'
Facility Carried: VT12
Bridge Type: CGMP
Features Intersected: BROOK
Maintenance: State

Bridge 19:
Tee Beam - 1938
Structure No. 200241001914242
Length: 49'
Width: 30.4'
Facility Carried: VT 00012 ML
Bridge Type: CONCRETE T-BEAM
Features Intersected: NO. BRIDGEWATER BROOK
Surface: Bituminous
Maintenance/Ownership: State

Bridge 20:
Stringer/multi-beam or girder - 1999
Structure No. 200241002014242
Length: 79'
Width: 30.6'
Facility Carried: VT 00012 ML
Bridge Type: WELDED GIRDER
Features Intersected: GULF STREAM
Surface: Bituminous
Maintenance/Ownership: State

Culvert 20A:
Culvert - 1956
Structure No. 300241020A14241
Length: 6'
Under Clearance: 5.5'
Facility Carried: VT12
Bridge Type: ACCGMP
Features Intersected: CATTLE PASS
Maintenance: State

Historic Projects	Functional Class	Curves	Road Widths	AAADT	Mileage by Functional Class By Sheet	Mileage by Town By Sheet	DISTRICT	TOWN	Date: 11/15/13	ROUTE
Retreatment, Resurface, Bituminous, Unknown, Bituminous Mix, Skippy Mix, Bituminous Seal	1-19, Speed Zones 25-65	curve left, curve right	(ft)	(count)	0241 7 - Rural - Major collector 4.008	WOODSTOCK - V012-1424 4.008 of 4.008 Ghost Section - US-4 (9.648 to 6.269) 3.379	4	WOODSTOCK	1 of 1 TWN mileage: 0.0 to 4.008	VT-12 ETE mileage: 8.099 to 12.107
Gravel, Surface Treated Gravel, Plant Mix, Reclaimed Base and Bituminous Concrete, Concrete		grade up, grade down	(counter ID)	Crash Locations: Fatal, Injury, Property Damage Only, Unknown Crash Type	Total Mileage: 4.008 mi	Total Mileage: 4.008 mi				