

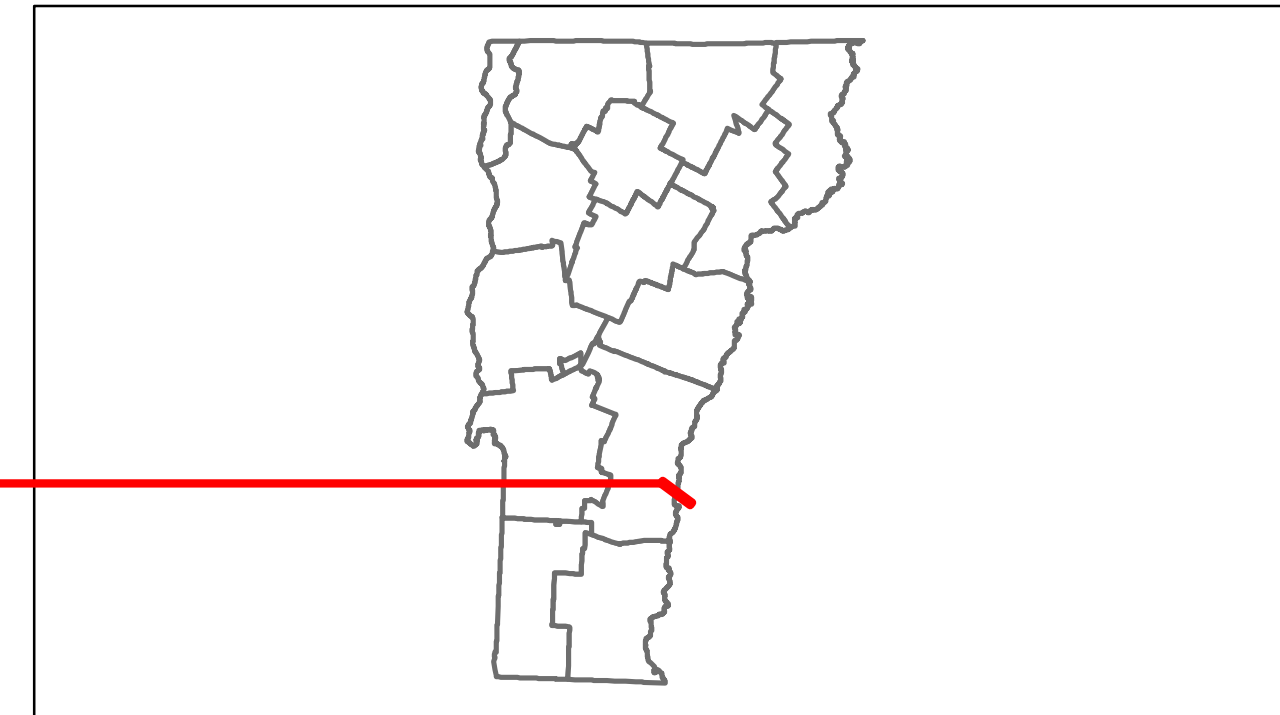


Route Log Progress Chart

DRAFT

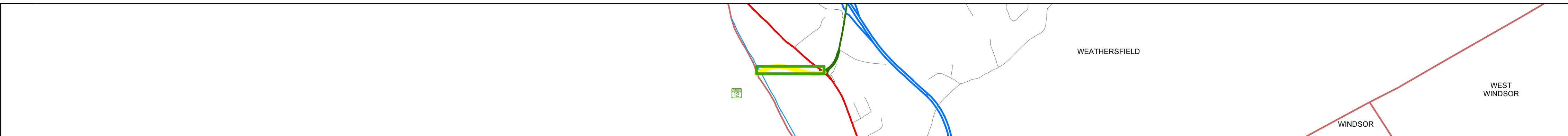
Please Note: Errors and Omissions May Exist.
Contact the VTrans Mapping Unit with questions or concerns.

DISTRICT	TOWN	ROUTE
2	WEATHERSFIELD	VT-12



Base Map

1 in = 2,000 feet






Stick Diagram

- Primary Structures
- Secondary Structures
- Stations (Feet)
- Railroad Crossings
- Divided State Highway
- State Highway
- Divided Class 1 Town Highway
- Class 1 Town Highway
- Town Boundary
- District Boundaries
- State/Town Highway Change
- Divided Highway Limits
- Ghost Section Boundary
- Streams

Scale: 1in = 2000 FEET









DESCRIPTION BLOCK



Historic Projects

1992 F 018-1(3)S
1984 F 018-1(2)S
1989 F 018-1(1)



<p>Historic Projects</p> <ul style="list-style-type: none"> Retreatment Resurface Unknown Bituminous Mix Skinny Mix Bituminous Seal Gravel Surface Treated Gravel Plant Mix Reclaimed Base and Bituminous Concrete 	<p>Functional Class</p> <ul style="list-style-type: none"> 1 2 3 4 5 6 7 8 9 10 11 12 13 14 15 16 17 18 19 <p>Speed Zones</p> <p>25 30 35 40 45 50 55 60 65</p>	<p>Curves</p> <ul style="list-style-type: none"> curve left curve right 	<p>Road Widths</p> <p>(ft)</p>	<p>AADT</p> <p>(count)</p>	<p>Mileage by Functional Class By Sheet</p> <p>018.1 2 - Rural - Principal Arterial 0.394</p>	<p>Mileage by Town By Sheet</p> <p>WEATHERSFIELD - V012-1420 0.394 of 0.394 Ghost Section - US-5 (5.145 to 6.791) 1.646</p>	<p>DISTRICT</p> <p>2</p>	<p>TOWN</p> <p>WEATHERSFIELD</p>	<p>Date: 11/15/13</p>	<p>ROUTE</p> <p>VT-12</p>