

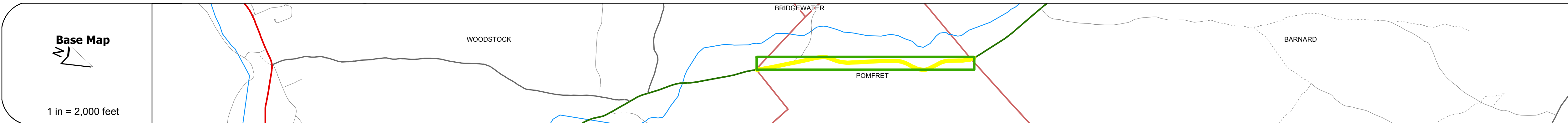
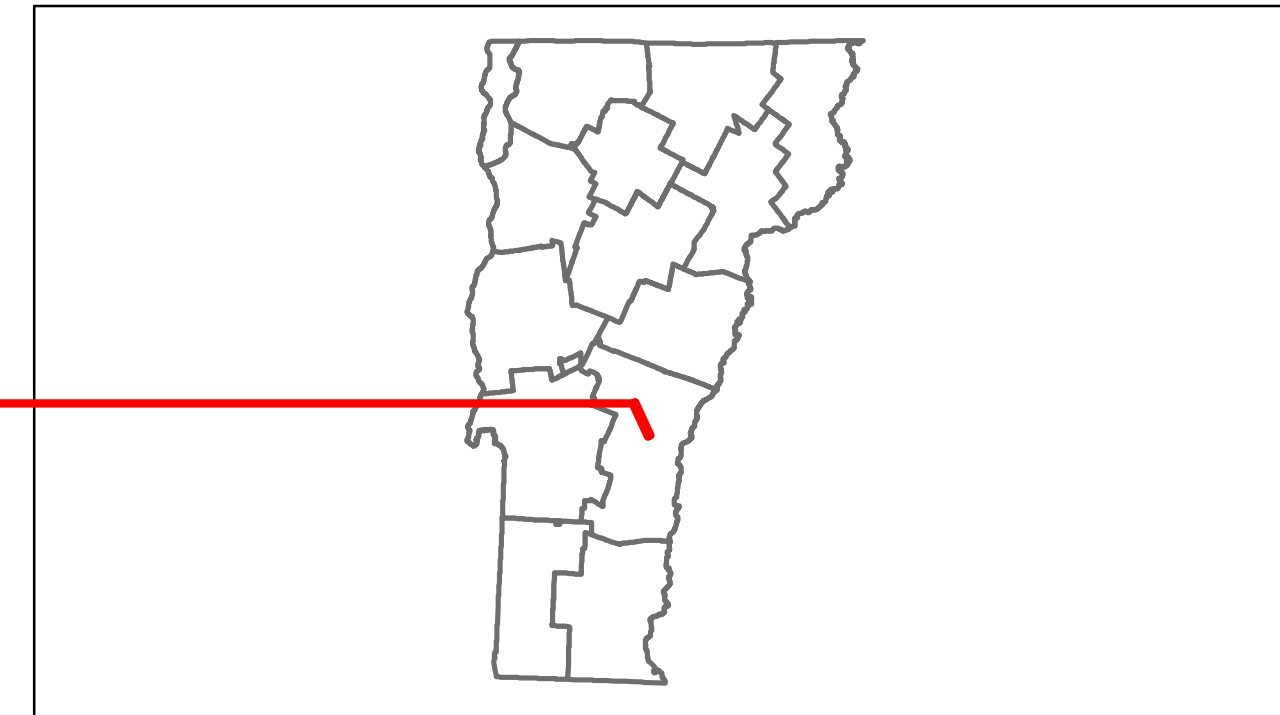


Route Log Progress Chart

DRAFT







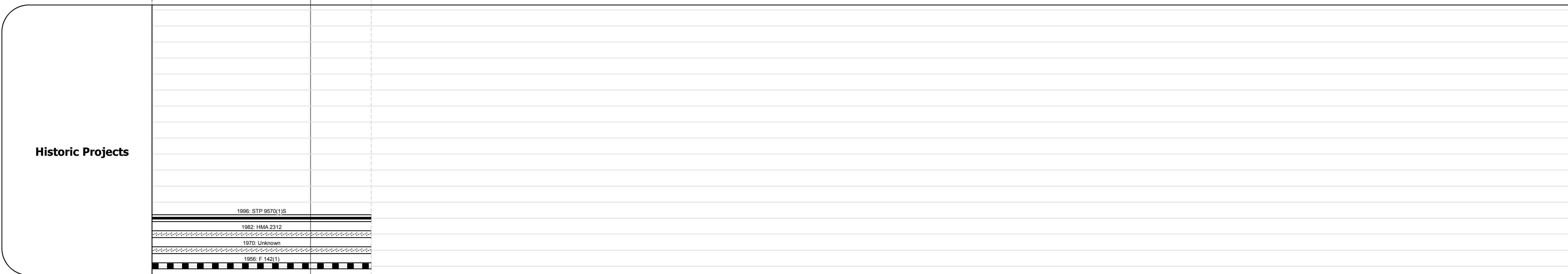



Please Note: Errors and Omissions May Exist.
Contact the VTrans Mapping Unit with questions or concerns.

DISTRICT	TOWN	ROUTE
4	POMFRET	VT-12



DESCRIPTION BLOCK

Culvert 21:
Culvert - 1956
Structure No. 300241002114131
Length: 9'
Under Clearance: 7.0'
Facility Carried: VT12
Bridge Type: CGMPP
Features Intersected: BROOK
Maintenance: State



Historic Projects Retreatment, Resurface, Unknown, Bituminous Mix, Skippy Mix, Bituminous Seal, Bituminous Concrete, Surface Treated Gravel, Plant Mix, Reclaimed Base and Bituminous Concrete, Concrete	Functional Class 1, 2, 6, 7, 8, 11, 12, 14, 16, 17, 19	Curves curve left, curve right	Road Widths (ft)	AADT (count)	Mileage by Functional Class By Sheet 0241 7 - Rural - Major collector 1.383	Mileage by Town By Sheet POMFRET - V012-1413 1.383 of 1.383	DISTRICT 4	TOWN POMFRET	Date: 11/15/13	ROUTE VT-12 ETE mileage: 12.107 to 13.49
					Total Mileage: 1.383 mi					