










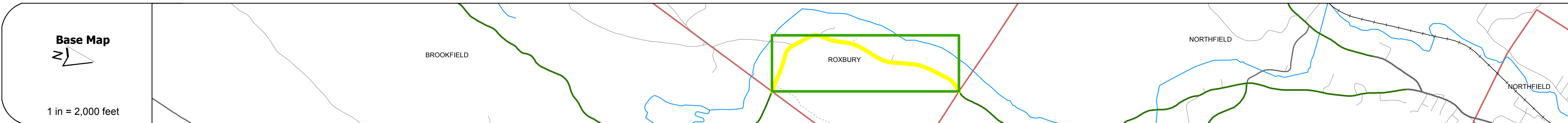
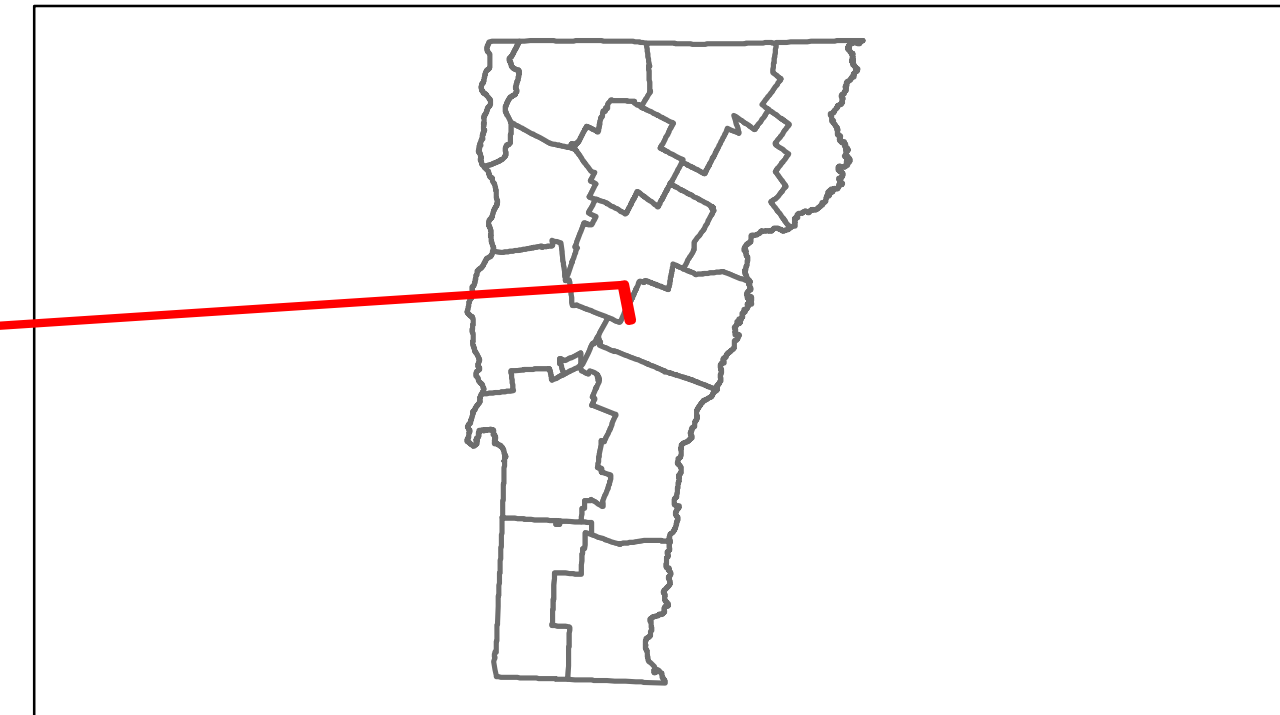


Route Log Progress Chart

DRAFT

Please Note: Errors and Omissions May Exist.
Contact the VTrans Mapping Unit with questions or concerns.

DISTRICT	TOWN	ROUTE
6	ROXBURY	VT-12



DESCRIPTION BLOCK	

Historic Projects Retreatment, Resurface, Unknown, Bituminous Mix, Skirny Mix, Bituminous Seal, Bituminous Concrete, Surface Treated Gravel, Plant Mix, Reclaimed Base and Bituminous Concrete, Concrete	Functional Class 1, 2, 6, 7, 8, 11, 12, 14, 16, 17, 19	Curves curve left, curve right	Road Widths (ft)	Traffic Counters (counter ID)	AADT (count)	Mileage by Functional Class By Sheet 0241 7 - Rural - Major collector 1.484	Mileage by Town By Sheet ROXBURY - V012-1215 1.484 of 1.484	DISTRICT 6	TOWN ROXBURY	Date: 11/15/13	ROUTE VT-12 ETE mileage: 43.963 to 45.447
						Crash Locations Fatal, Injury, Property Damage Only, Unknown Crash Type					