



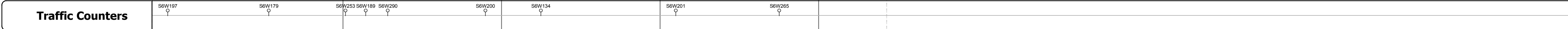
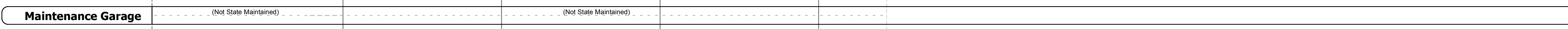


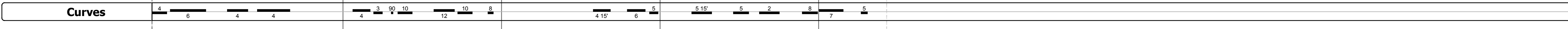
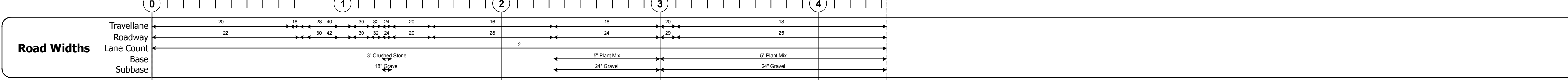
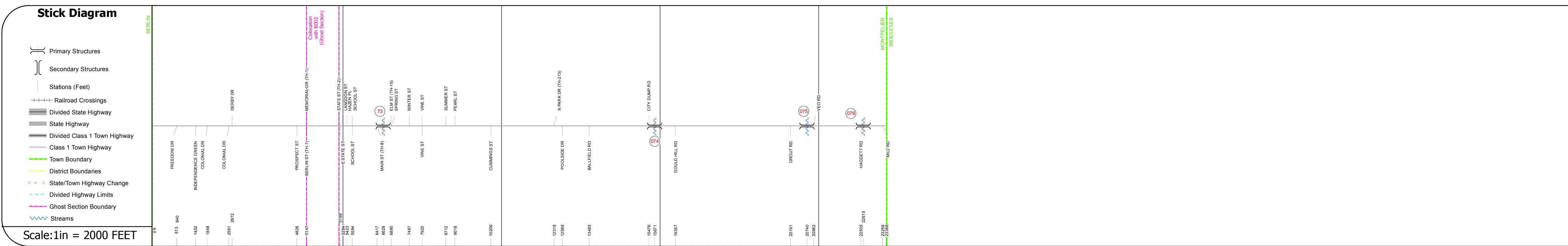
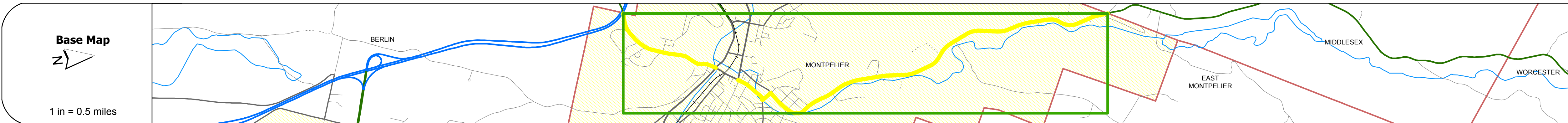
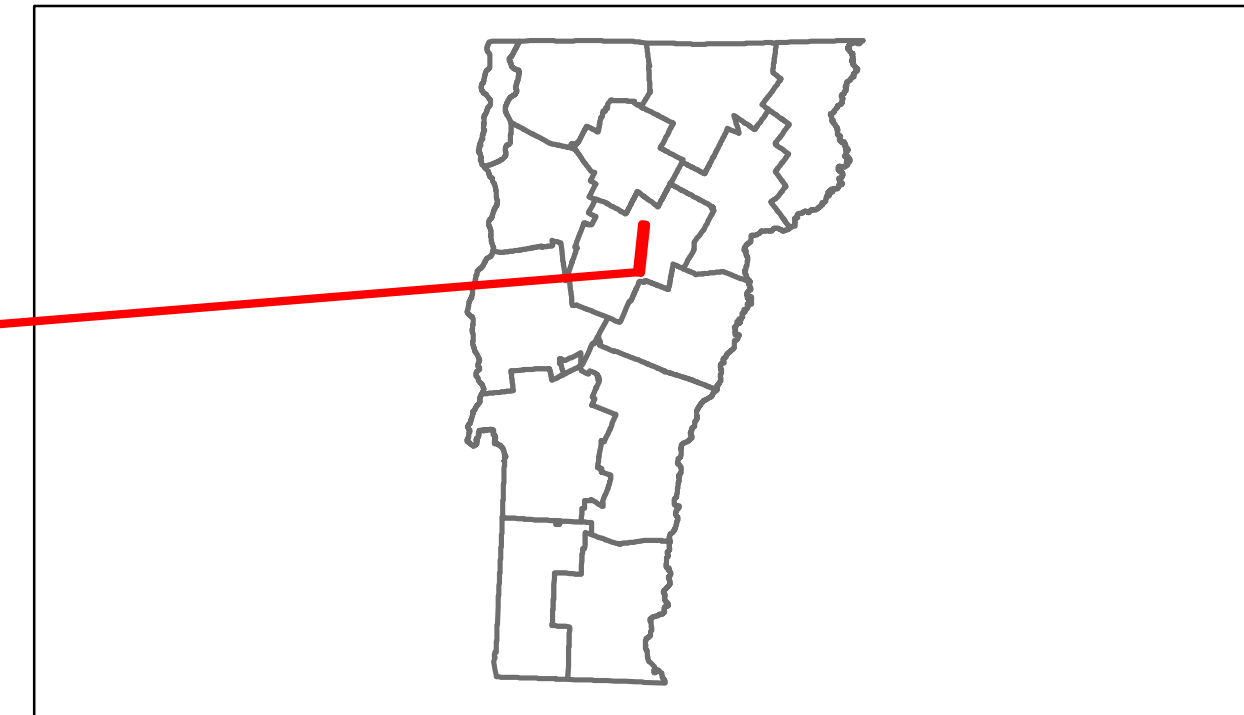


Route Log Progress Chart

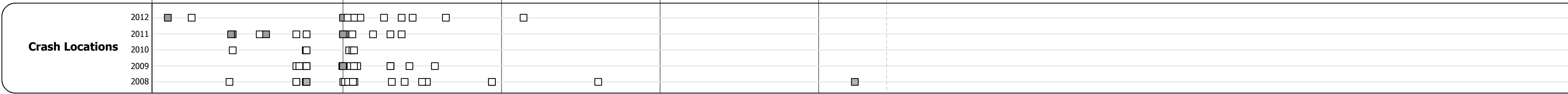
DRAFT

Please Note: Errors and Omissions May Exist.
Contact the VTrans Mapping Unit with questions or concerns.

DISTRICT	TOWN	ROUTE
6	MONTPELIER	VT-12



Year	0-0.25	0.25-0.5	0.5-1.0	1.0-1.5	1.5-2.0	2.0-2.5	2.5-3.0	3.0-3.5	3.5-4.0	4.0-4.5	4.5-5.0	5.0-5.5	5.5-6.0	6.0-6.5	6.5-7.0	7.0-7.5	7.5-8.0	8.0-8.5	8.5-9.0	9.0-9.5	9.5-10.0	
2012	3700	4500	7500	7000	6300	6100	5000	4500	3900	3800	3300											
2011	3700	4500	7300	6800	6400	6100	5000	4300	3600	3500	3700											
2010	3700	4500	7100	6600	6400	6100	5000	4100	3300	3200	4000											
2009	4100	4900	6800	6200	6000	6000	4900	4000	3200	3200	3900											
2008	4400	5300	6400	5800	5800	5800	4800	3900	3100	3200	3800											



DESCRIPTION BLOCK

Bridge 73:
Stringer/multi-beam or girder - 1972
Structure No. 206400007312112
Length: 74'
Width: 50.0'
Facility Carried: VT 00012 ML
Bridge Type: ROLLED BEAM
Features Intersected: NORTH BRANCH
Surface: Bituminous
Maintenance/Ownership: Town

Culvert 74:
Culvert - 1985
Structure No. 306400007412111
Length: 15'
Width: 31.7'
Under Clearance: 5.83'
Facility Carried: VT12
Bridge Type: R.C. BOX
Features Intersected: BROOK
Maintenance: City/Municipal

Culvert 75:
Culvert - 1985
Structure No. 306400007512111
Length: 12'
Under Clearance: 7.58'
Facility Carried: VT12
Bridge Type: CGMPPA
Features Intersected: BROOK
Maintenance: City/Municipal

Culvert 76:
Culvert - 1985
Structure No. 306400007612111
Length: 8'
Under Clearance: 5.67'
Facility Carried: VT12
Bridge Type: R.C. BOX
Features Intersected: BROOK
Maintenance: City/Municipal

Historic Projects	Functional Class	Curves	Road Widths	AAAT	Mileage by Functional Class By Sheet	Mileage by Town By Sheet	DISTRICT	TOWN	Date: 11/15/13	ROUTE
<ul style="list-style-type: none"> Retreatment Resurface Unknown Bituminous Mix Skinny Mix Bituminous Seal Gravel Surface Treated Gravel Plant Mix Reclaimed Base and Bituminous Concrete Concrete 	<ul style="list-style-type: none"> 1 - 7 2 - 8 6 - 11 12 - 17 14 - 19 	<ul style="list-style-type: none"> curve left curve right grade up grade down 	<ul style="list-style-type: none"> (ft) Traffic Counters (counter ID) 	<ul style="list-style-type: none"> count Fatal Injury Property Damage Only Unknown Crash Type 	6400 16 - Urban - Minor Arterial 4.430 Total Mileage: 4.430 mi	MONTPELIER - V012-1211 Ghost Section - BUS-2 (0.687 to 0.483) 4.43 of 4.43 0.204 Total Mileage: 4.43 mi	6	MONTPELIER	1 of 1 TWN mileage: 0.0 to 4.43	VT-12 ETE mileage: 58.399 to 62.829

For More Information Contact - Vermont Agency of Transportation, Policy, Planning and Intermodal Development Division - Mapping Unit, 1 National Life Drive, Montpelier, VT 05633-5001 Telephone: 802-828-2600.