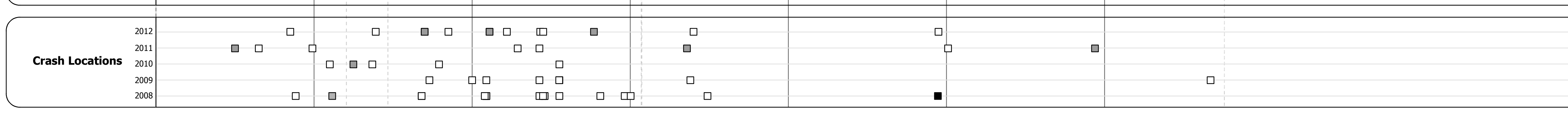
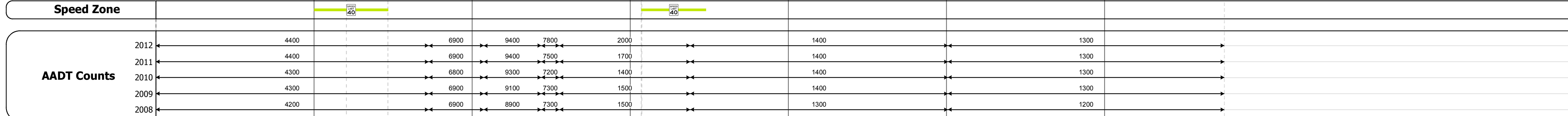

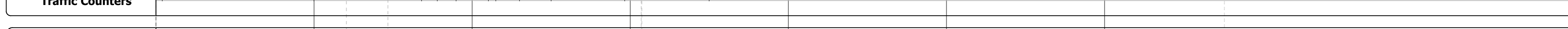


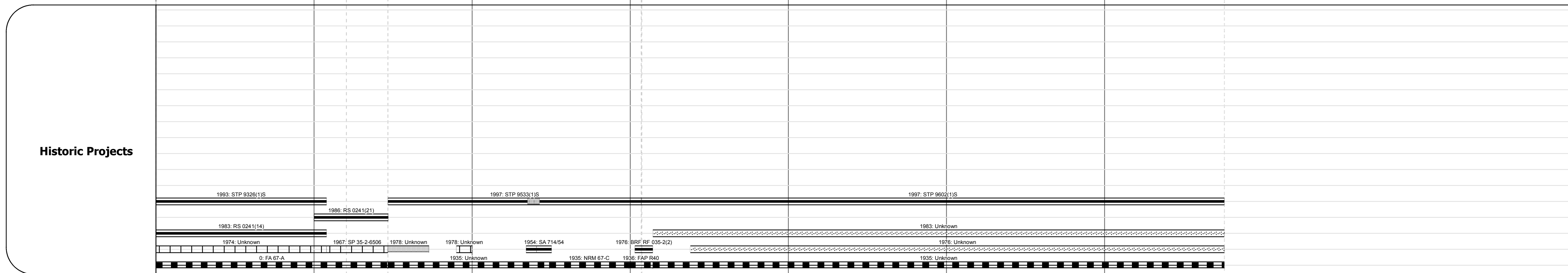

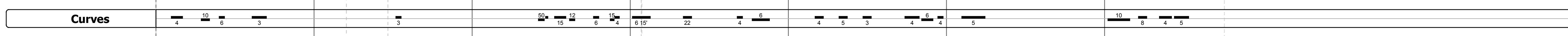
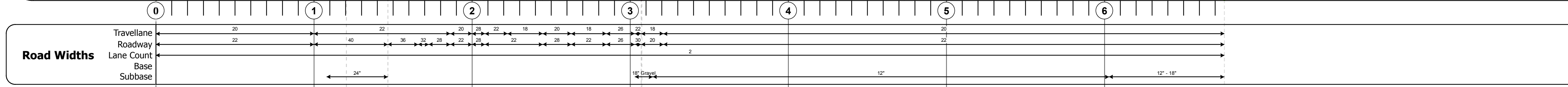
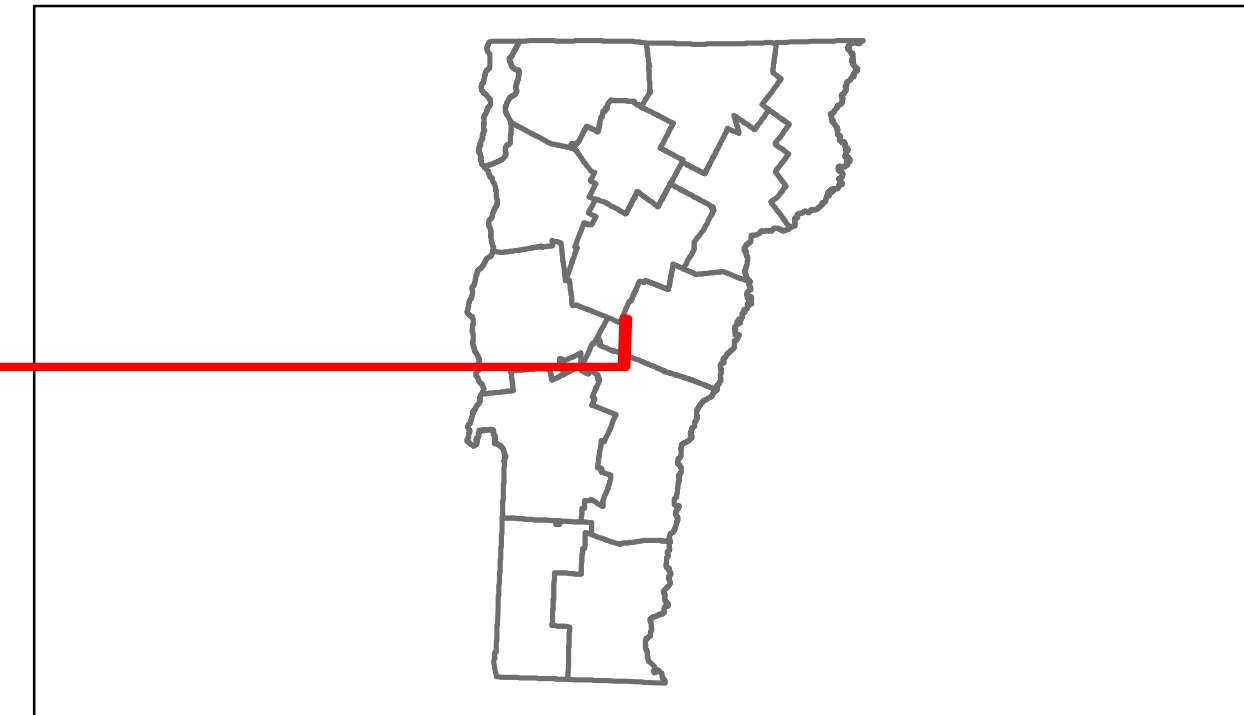


DISTRICT	TOWN	ROUTE
4	RANDOLPH	VT-12



## DESCRIPTION BLOCK

**Bridge 40:**  
Slab - 1928  
Structure No. 300241004009091  
Length: 26'  
Width: 30.1'  
Under Clearance: 17.0'  
Facility Carried: VT 12  
Bridge Type: CONCRETE SLAB  
Features Intersected: TROUT BROOK  
Surface: Bituminous  
Maintenance: State

**Culvert 41:**  
Culvert - 1967  
Structure No. 300241004109091  
Length: 7'  
Under Clearance: 7.5'  
Facility Carried: VT 12  
Bridge Type: CGMPP  
Features Intersected: SMITH BROOK  
Maintenance: State

**Bridge 42:**  
Stringer/multi-beam or girder - 2007  
Structure No. 200241004209092  
Length: 204'  
Width: 30.0'  
Under Clearance: 16.5'  
Facility Carried: VT 00012 ML  
Bridge Type: 2 SPN CONT CURV GIRD  
Features Intersected: 3RD BR WHITE R. + TH 372  
Surface: Bituminous  
Maintenance/Ownership: Town

**Culvert 43:**  
Culvert - 1976  
Structure No. 200241004309092  
Length: 32'  
Facility Carried: VT 00012 ML  
Bridge Type: R.C. BOX  
Features Intersected: AYERS BROOK  
Maintenance/Ownership: Town

**Culvert 44:**  
Culvert - 1936  
Structure No. 300241004409091  
Length: 9'  
Under Clearance: 5.0'  
Facility Carried: VT 12  
Bridge Type: CONCRETE BOX  
Features Intersected: BROOK  
Maintenance: State

<b>Historic Projects</b> Retreatment Resurface Unknown Bituminous Mix Skimny Mix Bituminous Seal Concrete Bituminous Concrete Gravel Surface Treated Gravel Plant Mix Reclaimed Base and Bituminous Concrete	<b>Functional Class</b> 1 2 3 4 5 6 7 8 9 10 11 12 13 14 15 16 17 18 19 <b>Speed Zones</b> 25 30 35 40 45 50 55 60 65	<b>Curves</b> curve left curve right <b>Grades</b> grade up grade down	<b>Road Widths</b> (ft) <b>Traffic Counters</b> (counter ID)	<b>AADT</b> (count) <b>Crash Locations</b> Fatal Injury Property Damage Only Unknown Crash Type	<b>Mileage by Functional Class By Sheet</b> 0241 7 - Rural - Major collector 6.758 <b>Total Mileage: 6.758 mi</b>	<b>Mileage by Town By Sheet</b> RANDOLPH - V012-0909 6.758 of 6.758 <b>Total Mileage: 6.758 mi</b>	<b>DISTRICT</b> 4	<b>TOWN</b> RANDOLPH	<b>Date:</b> 11/15/13 <b>1 of 1</b> <b>TWN mileage:</b> 0.0 to 6.758	<b>ROUTE</b> VT-12 <b>ETE mileage:</b> 30.124 to 36.882
---	--	---	---	---	---	--	----------------------	-------------------------	--	---