
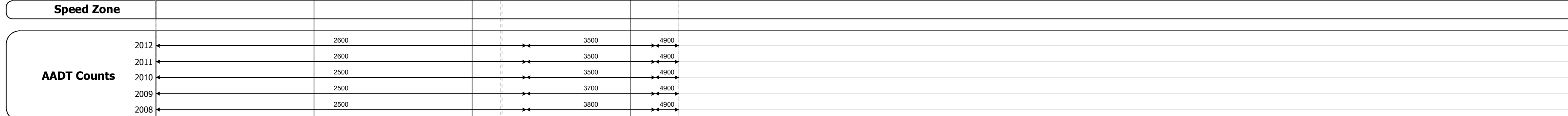








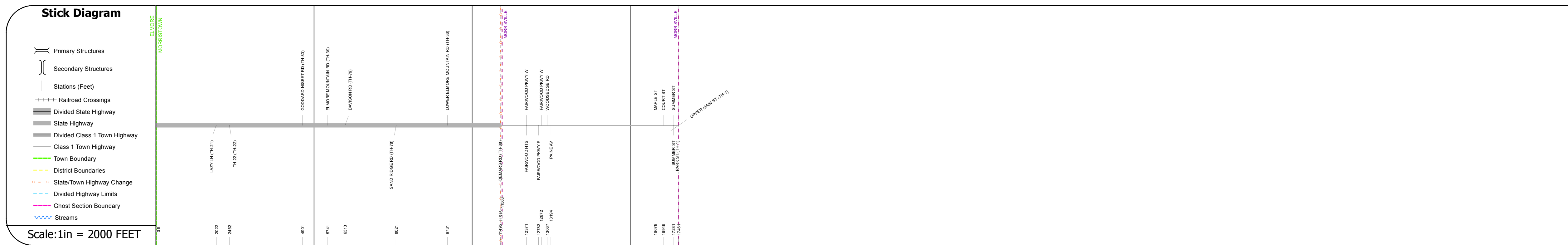
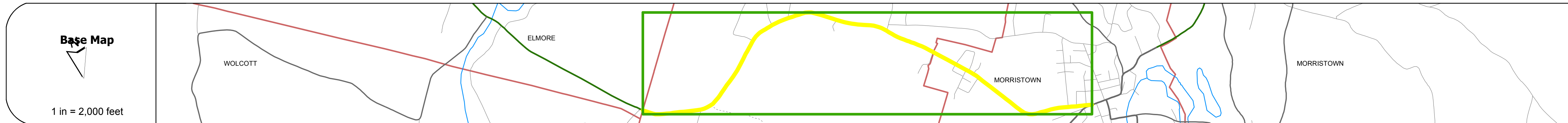
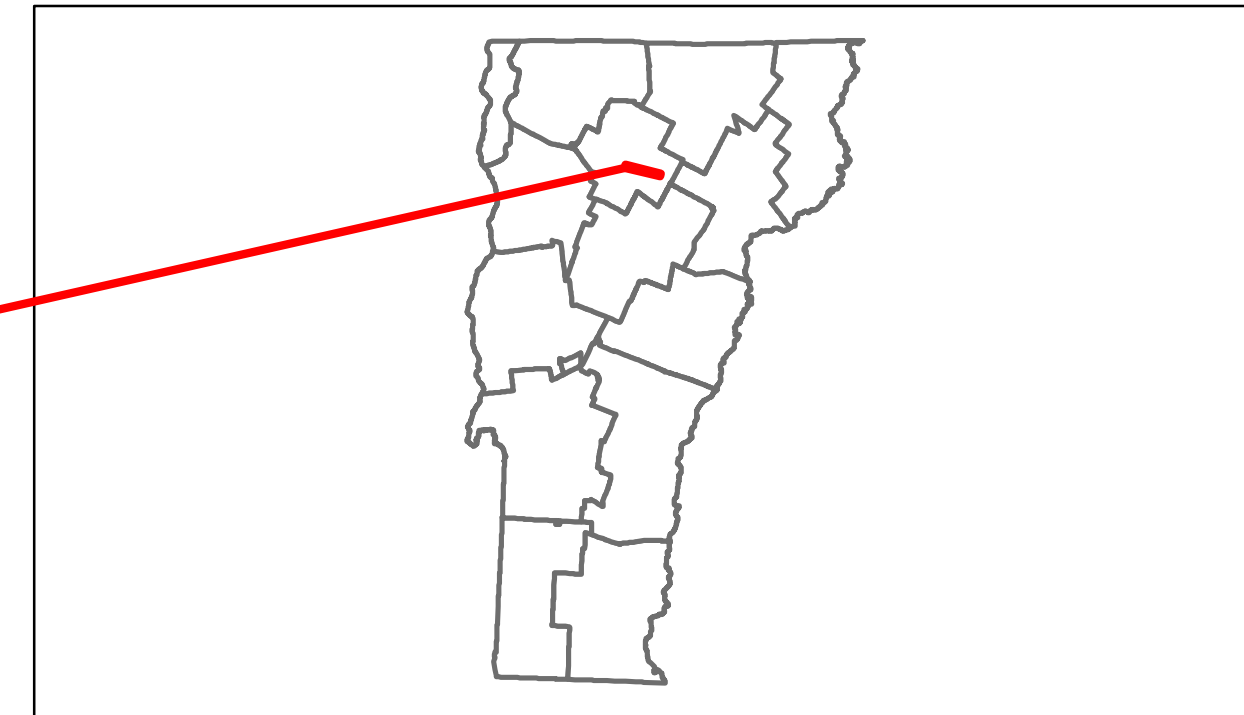


DISTRICT	TOWN	ROUTE
6	MORRISTOWN	VT-12



DESCRIPTION BLOCK

Historic Projects Retreatment, Resurface, Unknown, Bituminous Mix, Skippy Mix, Bituminous Seal, Bituminous Concrete, Surface Treated Gravel, Plant Mix, Reclaimed Base and Bituminous Concrete, Concrete	Functional Class 1 (Blue), 2 (Green), 3 (Yellow), 4 (Orange), 5 (Red), 6 (Purple), 7 (Pink), 8 (Light Blue), 9 (Light Green), 10 (Light Yellow), 11 (Light Orange), 12 (Light Red), 13 (Light Purple), 14 (Light Pink), 15 (Light Light Blue), 16 (Light Light Green), 17 (Light Light Yellow), 18 (Light Light Orange), 19 (Light Light Red)	Curves curve left, curve right	Road Widths (ft)	AADT (count)	Mileage by Functional Class By Sheet 0241 7 - Rural - Major collector 3.307	Mileage by Town By Sheet MORRISTOWN - V012-0807 3.307 of 3.307	DISTRICT 6	TOWN MORRISTOWN	Date: 11/15/13	ROUTE VT-12 ETE mileage: 82.264 to 85.571
					Crash Locations Fatal, Injury, Property Damage Only, Unknown Crash Type	Total Mileage: 3.307 mi				