

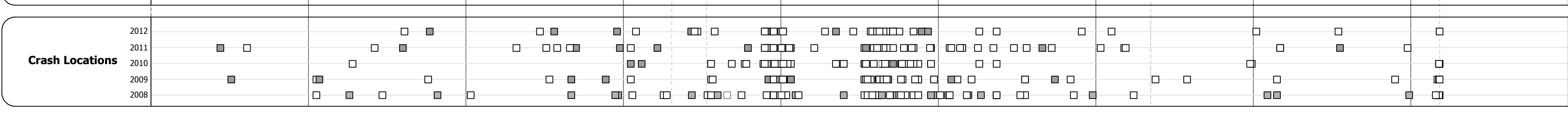
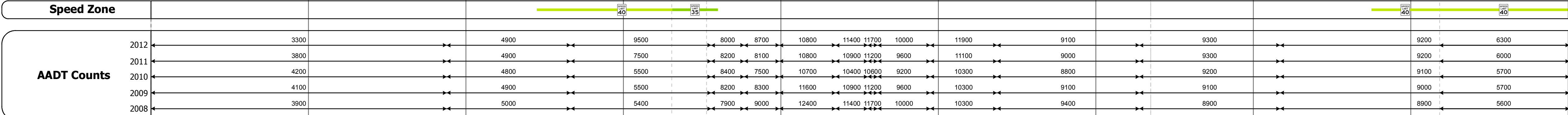

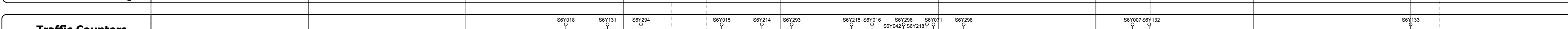
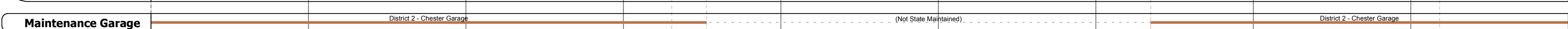


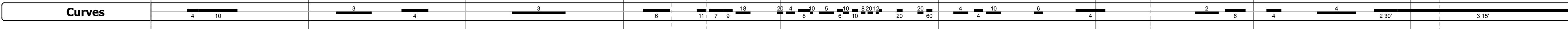
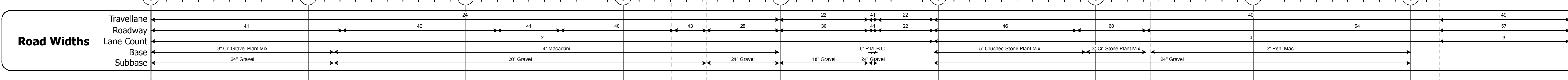
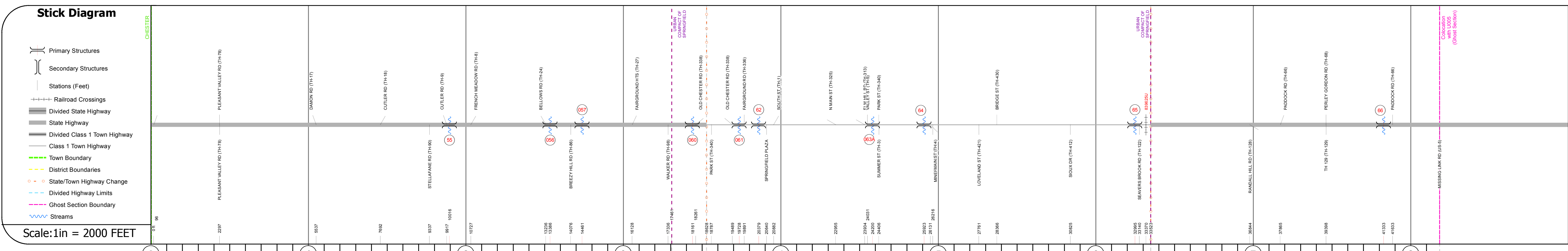
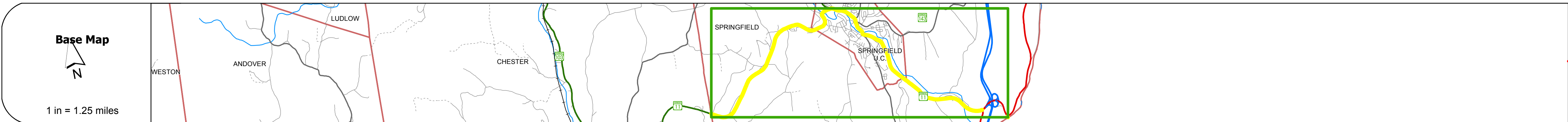
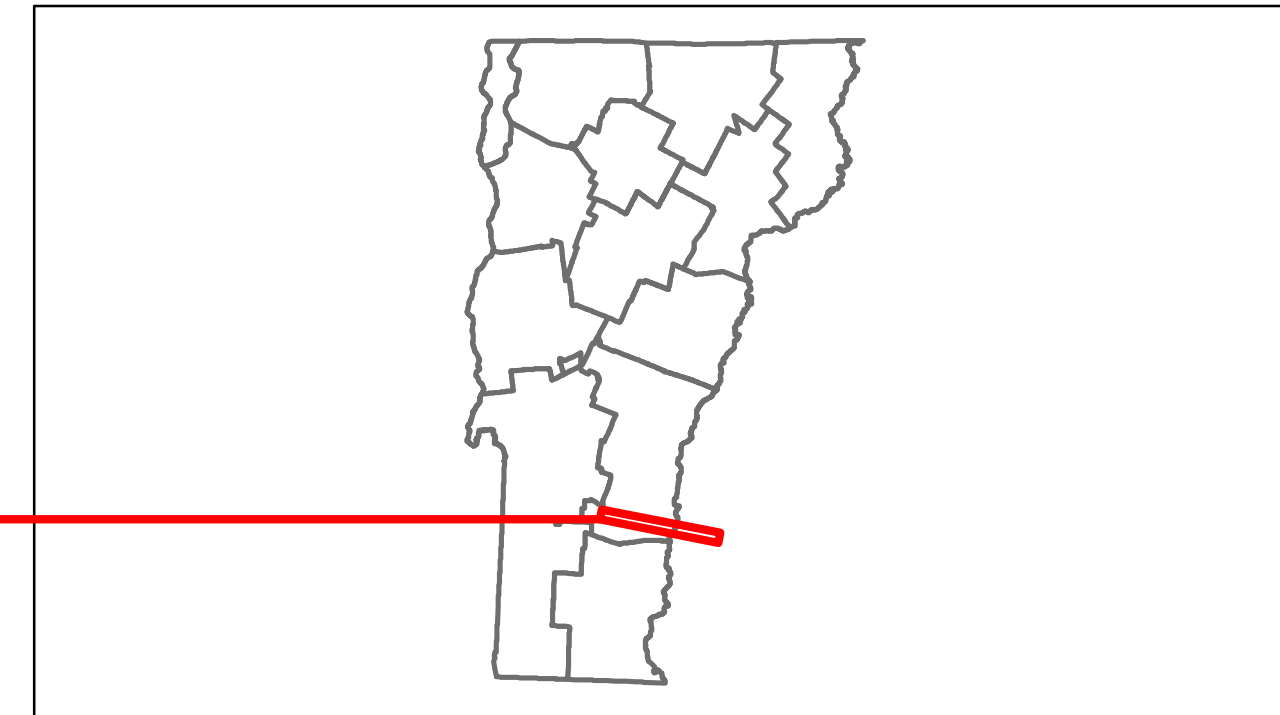


Route Log Progress Chart

DRAFT

Please Note: Errors and Omissions May Exist.
Contact the VTrans Mapping Unit with questions or concerns.

DISTRICT	TOWN	ROUTE
2	SPRINGFIELD	VT-11



DESCRIPTION BLOCK
<p>Bridge 55: Box beam or girders - multiple - 2007 Structure No. 200016005514182 Length: 58' Width: 40.0' Weight Limit: 0 Facility Carried: VT 00011 ML Bridge Type: BURIED PRECAST BX BM Features Intersected: BROOK Surface: Bituminous Maintenance/Ownership: State</p> <p>Culvert 56: Culvert - 1961 Structure No. 300134005614181 Length: 13' Under Clearance: 8.0' Facility Carried: VT11 Bridge Type: CGMPPA Features Intersected: BROOK Maintenance: State</p> <p>Culvert 57: Culvert - 1961 Structure No. 300134005714181 Length: 14' Under Clearance: 8.0' Facility Carried: VT11 Bridge Type: CGMPPA Features Intersected: BROOK Maintenance: State</p> <p>Culvert 60: Culvert - 1961 Structure No. 302500006014181 Length: 14' Under Clearance: 8.0' Facility Carried: VT11 Bridge Type: CGMPPA Features Intersected: BROOK Maintenance: State</p> <p>Culvert 61: Culvert - 1960 Structure No. 302500006114181 Length: 14' Under Clearance: 8.0' Facility Carried: VT11 Bridge Type: CGMPPA Features Intersected: BROOK Maintenance: State</p> <p>Bridge 62: Stringer/multi-beam or girder - 1937 Structure No. 202500006214182 Length: 192' Width: 45.9' Facility Carried: VT 00011 ML Bridge Type: (3) SPAN ROLLED BEAM Features Intersected: BLACK RIVER Surface: Bituminous Maintenance/Ownership: City/Municipal</p> <p>Bridge 63A: Arch - deck - 1949 Structure No. 300016063A14181 Length: 24' Under Clearance: 7.0' Facility Carried: VT11 Bridge Type: CONCRETE ARCH Features Intersected: BROOK Maintenance: State</p> <p>Bridge 64: Stringer/multi-beam or girder - 1949 Structure No. 200016006414182 Length: 158' Width: 50.0' Facility Carried: VT 00011 ML Bridge Type: 2 SP CONT WLD PL GDR Features Intersected: BLACK RIVER Surface: Bituminous Maintenance/Ownership: City/Municipal</p> <p>Culvert 65: Culvert - 1966 Structure No. 200016006514182 Length: 25' Facility Carried: VT 00011 ML Bridge Type: TWIN CELL RC BOX Features Intersected: SEAVER BROOK Maintenance/Ownership: City/Municipal</p> <p>Bridge 66: Stringer/multi-beam or girder - 1966 Structure No. 200016006614182 Length: 348' Width: 58.0' Facility Carried: VT 00011 ML Bridge Type: WELDED GIRDER Features Intersected: BLACK RIVER Surface: Bituminous Maintenance/Ownership: State</p>

Historic Projects	Functional Class	Curves	Road Widths	AADT	Mileage by Functional Class By Sheet	Mileage by Town By Sheet	DISTRICT	TOWN	Date: 11/15/13	ROUTE	
<ul style="list-style-type: none"> Retreatment Resurface Unknown Bituminous Mix Skinny Mix Bituminous Seal Concrete Gravel Surface Treated Gravel Plant Mix Reclaimed Base and Bituminous Concrete 	<ul style="list-style-type: none"> 1 2 3 4 5 6 7 8 9 10 11 12 13 14 15 16 17 18 19 	<ul style="list-style-type: none"> curve left curve right 	<ul style="list-style-type: none"> ft 	<ul style="list-style-type: none"> count 	<ul style="list-style-type: none"> 016-2 0134 6 - Rural - Minor Arterial 7 - Rural - Major Collector 	<ul style="list-style-type: none"> 5.010 3.990 	<ul style="list-style-type: none"> 2 	<ul style="list-style-type: none"> SPRINGFIELD - V011-1418 Ghost Section - US-5 (2.239 to 3.064) 	<ul style="list-style-type: none"> 9.0 of 9.028 0.825 	<ul style="list-style-type: none"> 1 of 2 TWN mileage: 0.0 to 9.0 	<ul style="list-style-type: none"> VT-11 ETE mileage: 32.76 to 40.963
					Total Mileage: 9.000 mi	Total Mileage: 9.0 mi					