


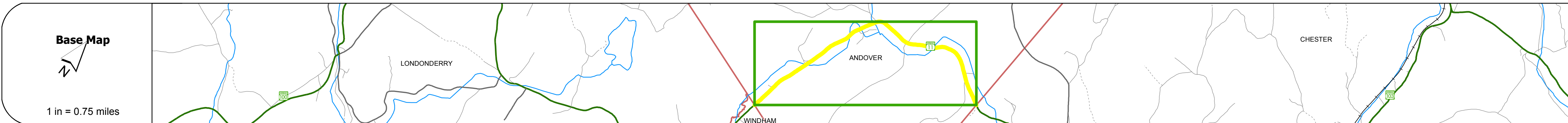
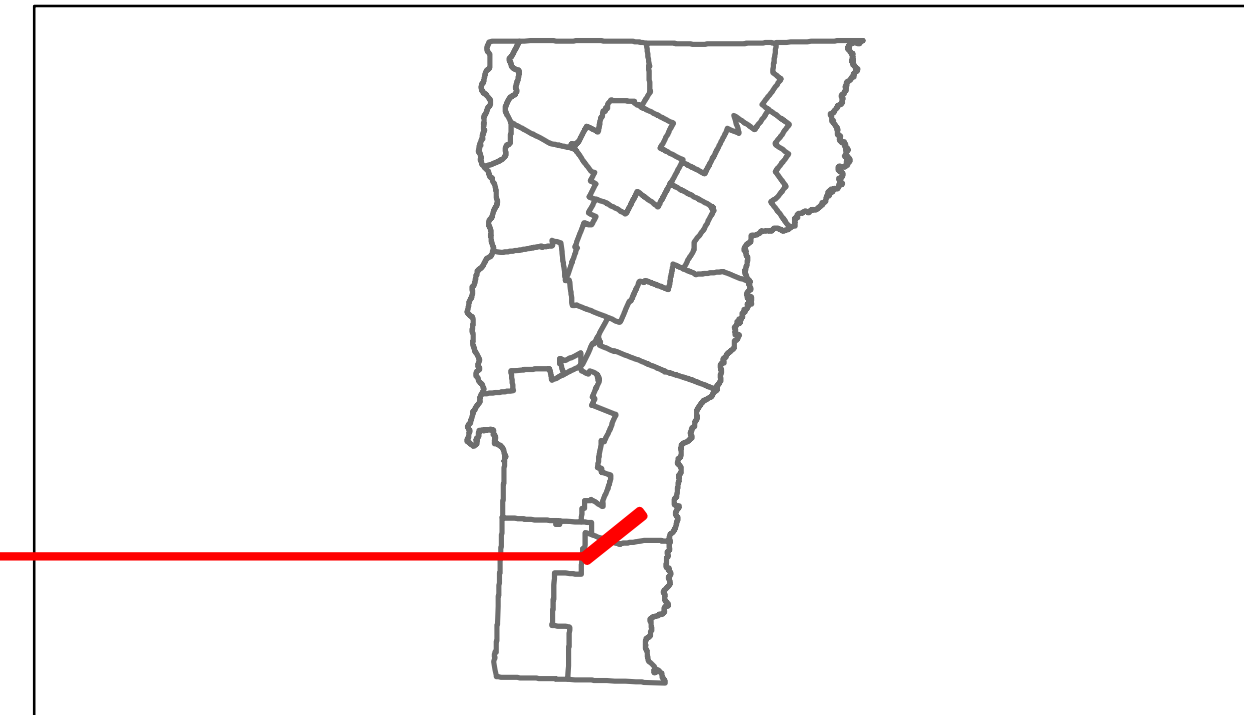


Route Log Progress Chart

DRAFT

Please Note: Errors and Omissions May Exist.
Contact the VTrans Mapping Unit with questions or concerns.

DISTRICT	TOWN	ROUTE
2	ANDOVER	VT-11



DESCRIPTION BLOCK

Bridge 35:
Slab - 1929
Structure No. 200016003514012
Length: 28'
Width: 29.2'
Facility Carried: VT 00011 ML
Bridge Type: CONCRETE SLAB
Features Intersected: MID. BR WILLIAMS RIVER
Surface: Bituminous
Maintenance/Ownership: State

Bridge 36:
Tee Beam - 1929
Structure No. 200016003614012
Length: 28'
Width: 30.9'
Facility Carried: VT 00011 ML
Bridge Type: TEE BEAM W/ STL BM
Features Intersected: MID. BR WILLIAMS RIVER
Surface: Bituminous
Maintenance/Ownership: State









Bridge 37:
Stringer/multi-beam or girder - 1929
Structure No. 200016003714012
Length: 60'
Width: 29.2'
Facility Carried: VT 00011 ML
Bridge Type: ROLLED BEAM
Features Intersected: MID. BR WILLIAMS RIVER
Surface: Bituminous
Maintenance/Ownership: State

Bridge 38:
Tee Beam - 1929
Structure No. 200016003814012
Length: 33'
Width: 29.3'
Facility Carried: VT 00011 ML
Bridge Type: TEE BEAM W/ STL BM
Features Intersected: MID. BR WILLIAMS RIVER
Surface: Bituminous
Maintenance/Ownership: State

Bridge 39:
Stringer/multi-beam or girder - 1929
Structure No. 200016003914012
Length: 46'
Width: 29.4'
Facility Carried: VT 00011 ML
Bridge Type: ROLLED BEAM
Features Intersected: MID. BR WILLIAMS RIVER
Surface: Bituminous
Maintenance/Ownership: State

Bridge 40:
Tee Beam - 1929
Structure No. 200016004014012
Length: 28'
Width: 30.5'
Facility Carried: VT 00011 ML
Bridge Type: TEE BEAM W/ STL BM
Features Intersected: LYMAN BROOK
Surface: Bituminous
Maintenance/Ownership: State

Bridge 41:
Tee Beam - 1927
Structure No. 200016004114012
Length: 46'
Width: 30.0'
Facility Carried: VT 00011 ML
Bridge Type: TEE BEAM W/ STL BM
Features Intersected: MID. BR WILLIAMS RIVER
Surface: Bituminous
Maintenance/Ownership: State



Historic Projects Retreatment, Resurface, Unknown, Bituminous Mix, Skimmy Mix, Bituminous Seal, Concrete, Gravel, Surface Treated Gravel, Plant Mix, Reclaimed Base and Bituminous Concrete, Concrete	Functional Class 1, 2, 3, 4, 5, 6, 7, 8, 9, 10, 11, 12, 13, 14, 15, 16, 17, 18, 19	Curves curve left, curve right	Road Widths (ft)	Traffic Counters (counter ID)	AADT (count)	Mileage by Functional Class By Sheet 016-1 6 - Rural - Minor Arterial 3.678	Mileage by Town By Sheet ANDOVER - V011-1401 3.678 of 3.678	DISTRICT 2	TOWN ANDOVER	Date: 11/15/13	ROUTE VT-11 ETE mileage: 20.745 to 24.423
						Crash Locations Fatal, Injury, Property Damage Only, Unknown Crash Type	Total Mileage: 3.678 mi				