


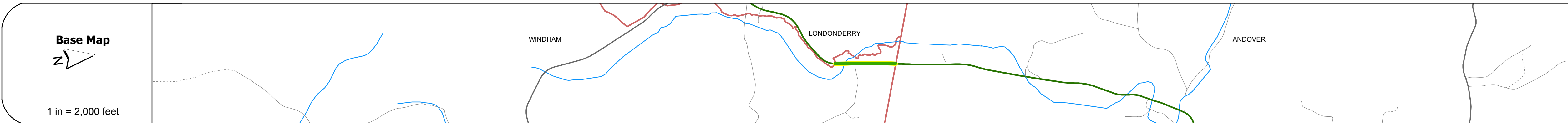
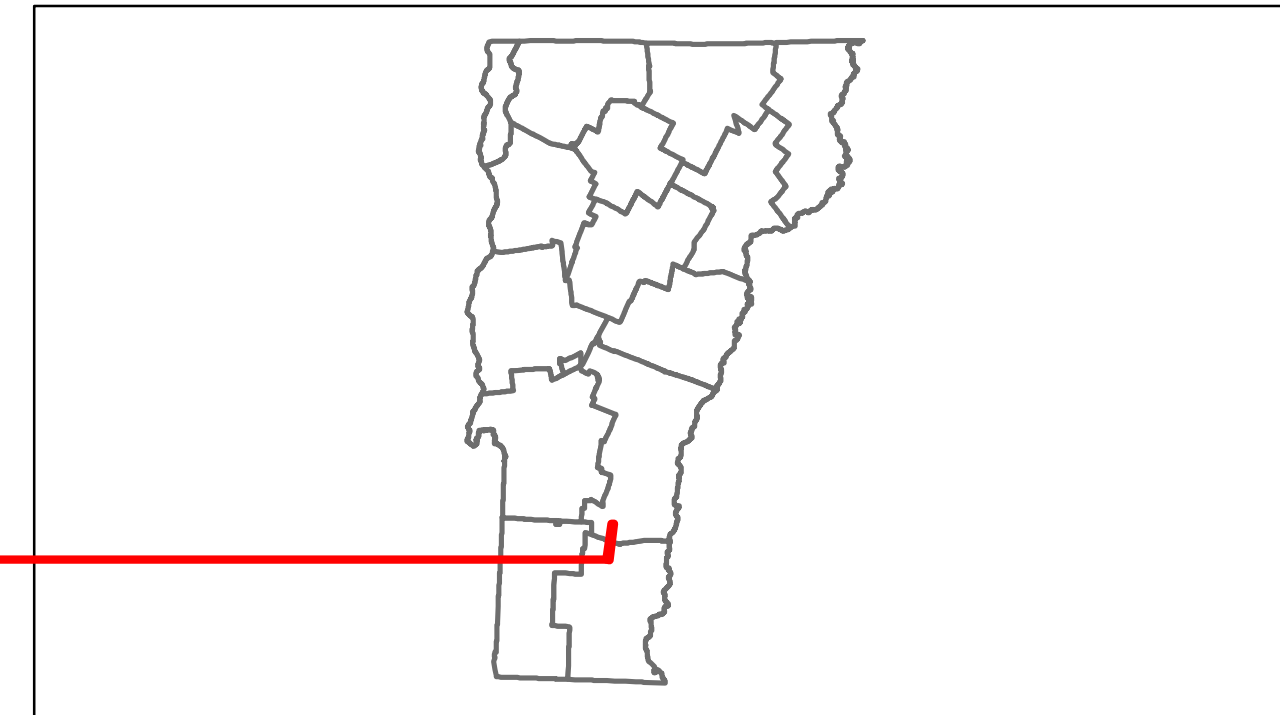


Route Log Progress Chart

DRAFT

Please Note: Errors and Omissions May Exist.
Contact the VTrans Mapping Unit with questions or concerns.

DISTRICT	TOWN	ROUTE
2	WINDHAM	VT-11



Curves	
---------------	--

Grades	
---------------	--

Historic Projects	
	<ul style="list-style-type: none"> 1992: PMA 9244 1984: F 016-1123 1974: Unknown 1929: P&AP 100-L

Maintenance Garage	
---------------------------	--

Traffic Counters	
-------------------------	--

Functional Class	6
-------------------------	---

Speed Zone	
-------------------	--

AADT Counts	<ul style="list-style-type: none"> 2012: 2500 2011: 2400 2010: 2300 2009: 2400 2008: 2500
--------------------	--

Crash Locations	<ul style="list-style-type: none"> 2012: [] 2011: [] 2010: [] 2009: [] 2008: []
------------------------	---

DESCRIPTION BLOCK

Historic Projects <ul style="list-style-type: none"> Retreatment Resurface Unknown Bituminous Mix Skinny Mix Bituminous Seal Gravel Surface Treated Gravel Plant Mix Reclaimed Base and Bituminous Concrete 	Functional Class <ul style="list-style-type: none"> 1 (Blue) 2 (Red) 3 (Green) 4 (Yellow) 5 (Cyan) 6 (Magenta) 7 (Black) 8 (Orange) 9 (Purple) 10 (Light Blue) 11 (Dark Blue) 12 (Light Green) 13 (Light Yellow) 14 (Light Purple) 15 (Light Cyan) 16 (Light Magenta) 17 (Light Black) 18 (Light Orange) 19 (Light Purple) 	Curves <ul style="list-style-type: none"> curve left curve right 	Road Widths (ft)	Traffic Counters (counter ID)	AADT (count)	Crash Locations <ul style="list-style-type: none"> Fatal Injury Property Damage Only Unknown Crash Type 	Mileage by Functional Class By Sheet 016-1 6 - Rural - Minor Arterial 0.356	Mileage by Town By Sheet WINDHAM - V011-1323 0.356 of 0.356	DISTRICT 2	TOWN WINDHAM	Date: 11/15/13	ROUTE VT-11 ETE mileage: 20.389 to 20.745
							Total Mileage: 0.356 mi	Total Mileage: 0.356 mi	1 of 1 TWN mileage: 0.0 to 0.356			