

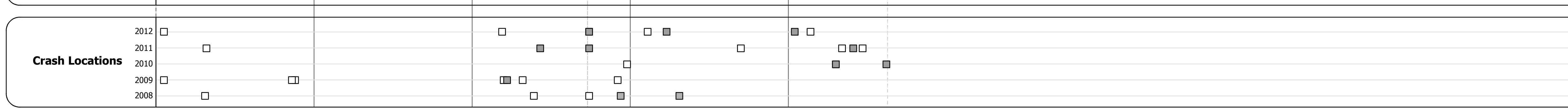
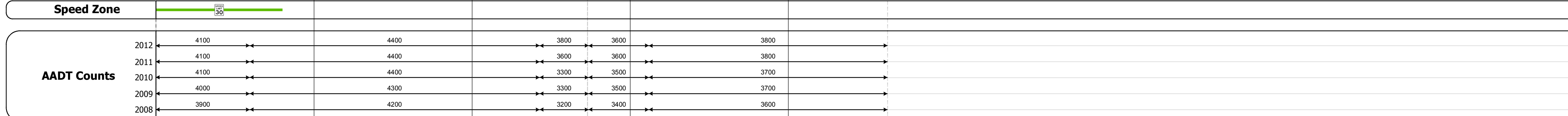

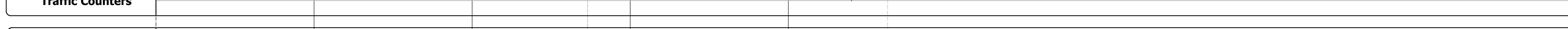



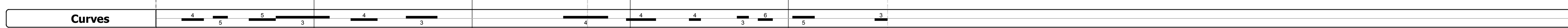
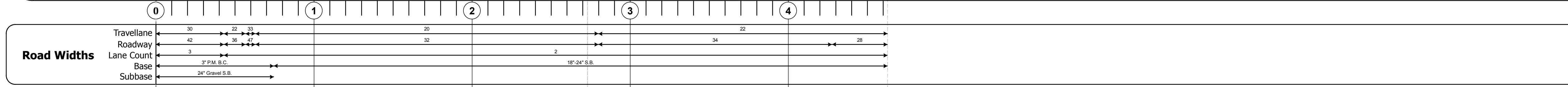
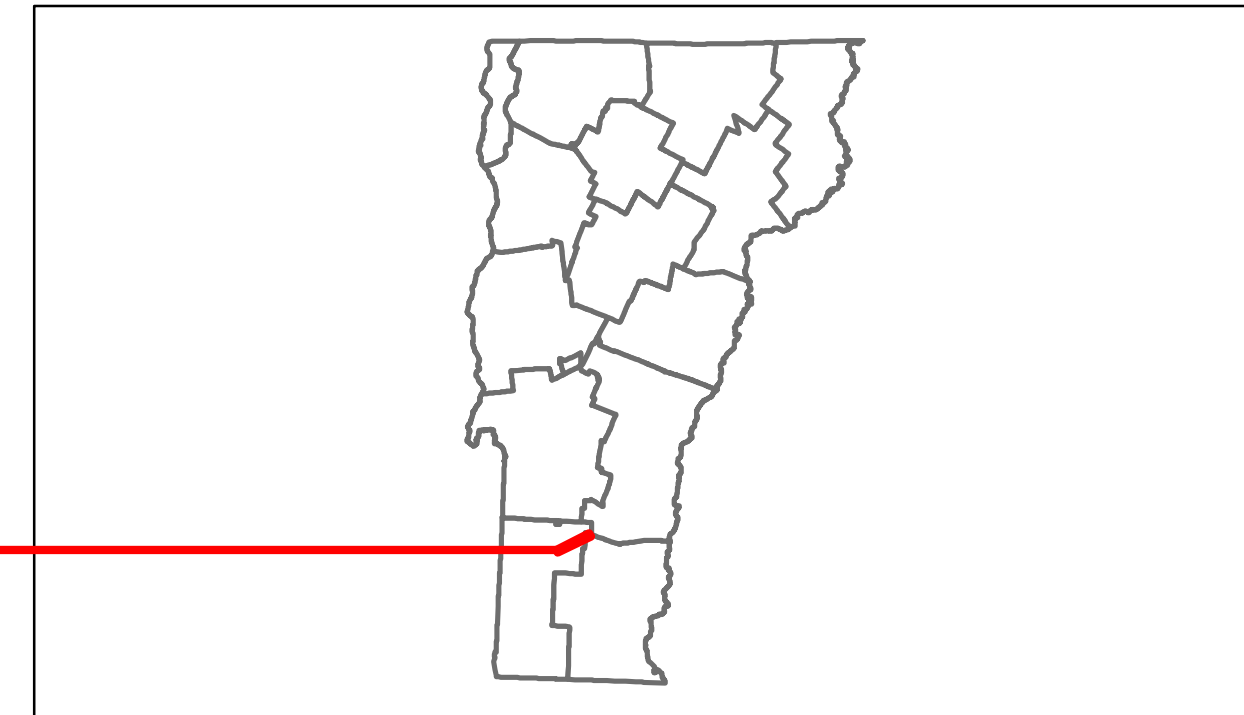


# Route Log Progress Chart

**DRAFT**

Please Note: Errors and Omissions May Exist.  
Contact the VTTrans Mapping Unit with questions or concerns.

DISTRICT	TOWN	ROUTE
1	PERU	VT-11



## DESCRIPTION BLOCK

**Culvert 16A:**  
Culvert - 1980  
Structure No. 200016016A02072  
Length: 36'  
Under Clearance: 12.42'  
Facility Carried: VT 00011 ML  
Bridge Type: MULTI PLATE ARCH  
Features Intersected: BROMLEY PARKING ACCESS RD  
Maintenance/Ownership: Private (other than RR)

**Culvert 16B:**  
Culvert - 1980  
Structure No. 300016016B02071  
Length: 10'  
Under Clearance: 10.0'  
Facility Carried: VT11  
Bridge Type: CGMPP  
Features Intersected: ELEC.CONDUIT SLEEVE  
Maintenance: State

**Culvert 16C:**  
Culvert - 1980  
Structure No. 200016016C02072  
Length: 20'  
Under Clearance: 9.82'  
Facility Carried: VT 00011 ML  
Bridge Type: MULTI PLT PIPE ARCH  
Features Intersected: BROMLEY MAINT. ACCESS RD  
Maintenance/Ownership: Private (other than RR)

**Culvert 21:**  
Culvert - 1919  
Structure No. 300016002102071  
Length: 10'  
Under Clearance: 5.0'  
Facility Carried: VT11  
Bridge Type: R C BOX  
Features Intersected: FLOOD BROOK  
Maintenance: State

Historic Projects	Functional Class	Curves	Road Widths	AADT	Mileage by Functional Class By Sheet	Mileage by Town By Sheet	DISTRICT	TOWN	Date: 11/15/13	ROUTE
<ul style="list-style-type: none"> <li>Retreatment</li> <li>Resurface</li> <li>Unknown</li> <li>Bituminous Mix</li> <li>Skinny Mix</li> <li>Bituminous Seal</li> <li>Gravel</li> <li>Surface Treated Gravel</li> <li>Plant Mix</li> <li>Reclaimed Base and Bituminous Concrete</li> <li>Concrete</li> </ul>	<ul style="list-style-type: none"> <li>1</li> <li>2</li> <li>3</li> <li>4</li> <li>5</li> <li>6</li> <li>7</li> <li>8</li> <li>9</li> <li>10</li> <li>11</li> <li>12</li> <li>13</li> <li>14</li> <li>15</li> <li>16</li> <li>17</li> <li>18</li> <li>19</li> </ul>	<ul style="list-style-type: none"> <li>curve left</li> <li>curve right</li> </ul>	<ul style="list-style-type: none"> <li>(ft)</li> </ul>	<ul style="list-style-type: none"> <li>(count)</li> </ul>	016-1 6 - Rural - Minor Arterial 4.627	PERU - V011-0207 4.627 of 4.627	1	PERU	1 of 1 ETE mileage: 0.0 to 4.627	VT-11 ETE mileage: 7.385 to 12.012
Total Mileage: 4.627 mi						Total Mileage: 4.627 mi				

For More Information Contact - Vermont Agency of Transportation, Policy, Planning and Intermodal Development Division - Mapping Unit, 1 National Life Drive, Montpelier, VT 05633-5001 Telephone: 802-828-2600.