


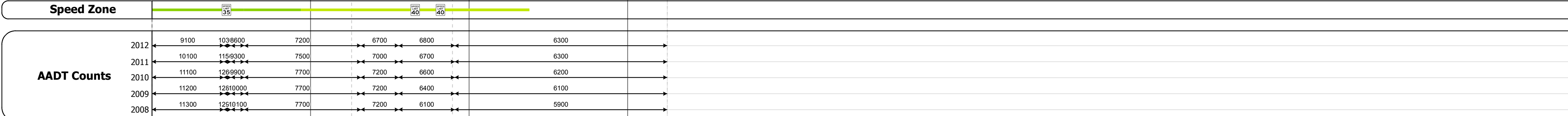








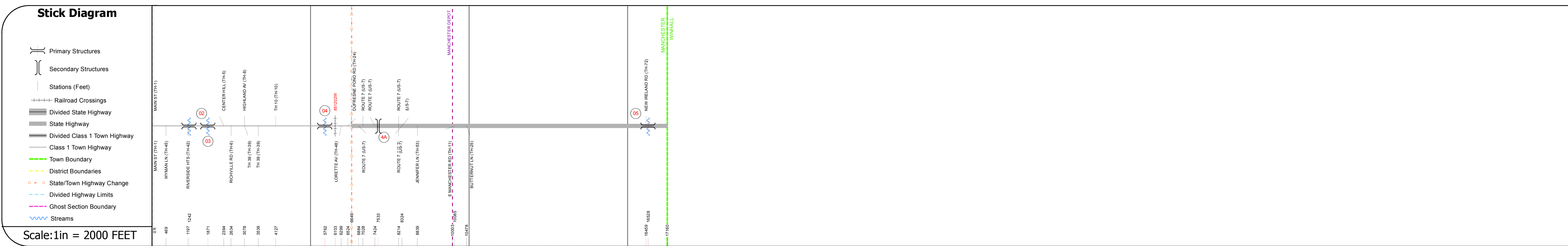
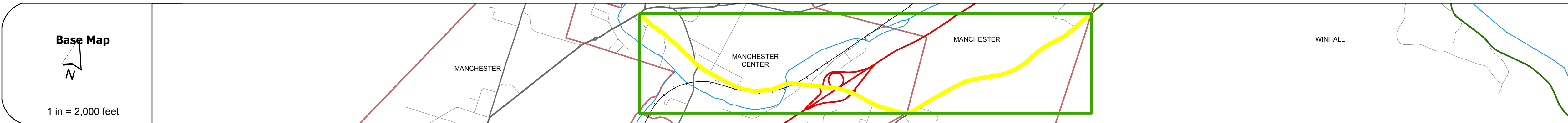
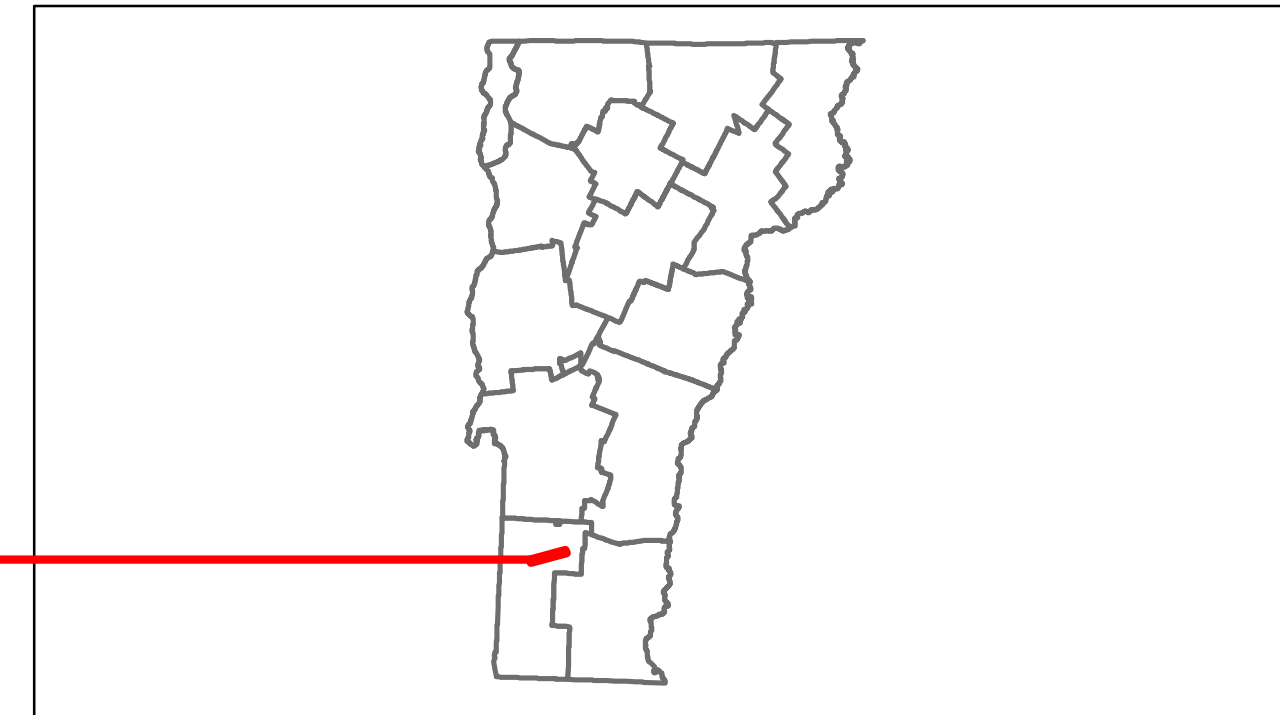


Route Log Progress Chart

DRAFT

Please Note: Errors and Omissions May Exist.
Contact the VTrans Mapping Unit with questions or concerns.

DISTRICT	TOWN	ROUTE
1	MANCHESTER	VT-11



DESCRIPTION BLOCK

Bridge 2:
Slab - 1987
Structure No. 200016000202062
Length: 38'
Width: 40.0'
Facility Carried: VT 00011 ML
Bridge Type: CONCRETE SLAB
Features Intersected: W. BRANCH BATTEN KILL R.
Surface: Bituminous
Maintenance/Ownership: State

Culvert 3:
Culvert - 1919
Structure No. 300016000302061
Length: 6'
Under Clearance: 3.0'
Facility Carried: VT 11
Bridge Type: CONG. BOX / ACCGMPP
Features Intersected: BROOK
Maintenance: State

Bridge 4:
Stringer/multi-beam or girder - 1955
Structure No. 200016000402062
Length: 69'
Width: 33.2'
Facility Carried: VT 00011 ML C1003
Bridge Type: ROLLED BEAM
Features Intersected: BATTEN KILL RIVER
Surface: Bituminous
Maintenance/Ownership: Town

Bridge 4A:
Stringer/multi-beam or girder - 1989
Structure No. 200019002702062
Length: 228'
Height: 0.0'
Weight Limit: 0
Facility Carried: US 00007 ML
Bridge Type: 3-SP CONT WLD GIRDER
Features Intersected: VT ROUTE 11 UNDER US7

Bridge 5:
Slab - 1968
Structure No. 200016000502062
Length: 30'
Width: 43.2'
Facility Carried: VT 00011 ML
Bridge Type: CONCRETE SLAB
Features Intersected: BROMLEY BROOK
Surface: Bituminous
Maintenance/Ownership: State

Historic Projects Retreatment, Resurface, Unknown, Bituminous Mix, Skimny Mix, Bituminous Seal, Gravel, Surface Treated Gravel, Plant Mix, Reclaimed Base and Bituminous Concrete, Concrete	Functional Class 1, 2, 3, 4, 5, 6, 7, 8, 9, 10, 11, 12, 13, 14, 15, 16, 17, 18, 19	Curves curve left, curve right	Road Widths (ft)	Traffic Counters (counter ID)	AADT (count)	Crash Locations Fatal, Injury, Property Damage Only, Unknown Crash Type	Mileage by Functional Class By Sheet 016-1 6 - Rural - Minor Arterial 3.250	Mileage by Town By Sheet MANCHESTER - V011-0206 3.25 of 3.25	DISTRICT 1	TOWN MANCHESTER	Date: 11/15/13	ROUTE VT-11 ETE mileage: 0.0 to 3.25
Total Mileage: 3.250 mi						Total Mileage: 3.25 mi						