


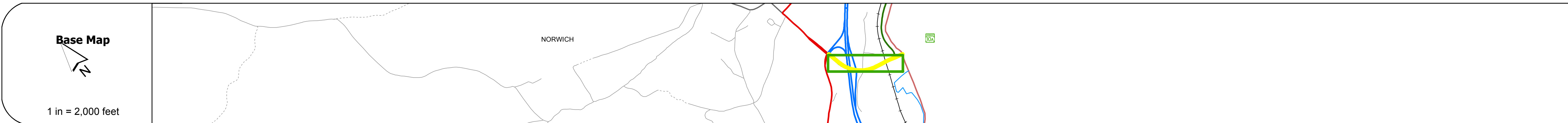
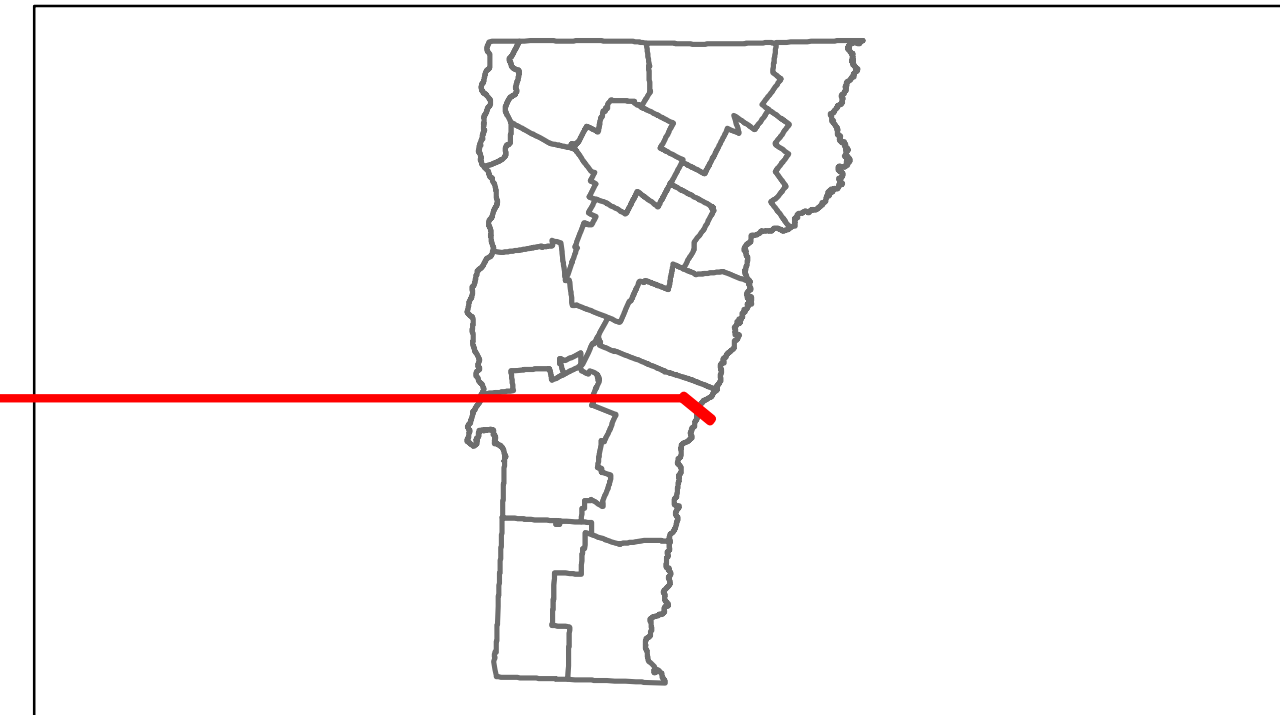


Route Log Progress Chart

DRAFT

Please Note: Errors and Omissions May Exist.
Contact the VTrans Mapping Unit with questions or concerns.

DISTRICT	TOWN	ROUTE
4	NORWICH	VT-10AW



Curves

Grades



Maintenance Garage
District 4 - Thetford Garage

Traffic Counters

Functional Class

Speed Zone

AADT Counts
2012
2011
2010
2009
2008

Crash Locations
2012
2011
2010
2009
2008

DESCRIPTION BLOCK

Historic Projects Retirement, Resurface, Unknown, Bituminous Mix, Skirny Mix, Bituminous Seal, Bituminous Concrete, Concrete, Gravel, Surface Treated Gravel, Plant Mix, Reclaimed Base and Bituminous Concrete	Functional Class 1, 2, 6, 7, 8, 11, 12, 14, 16, 17, 19	Curves curve left, curve right	Road Widths (ft)	AADT (count)	Mileage by Functional Class By Sheet 0170 7 - Rural - Major collector 0.522	Mileage by Town By Sheet NORWICH - V010A1411W 0.522 of 0.522	DISTRICT 4	TOWN NORWICH	Date: 11/15/13	ROUTE VT-10AW ETE mileage: 0.0 to 0.522
Total Mileage: 0.522 mi						Total Mileage: 0.522 mi				