




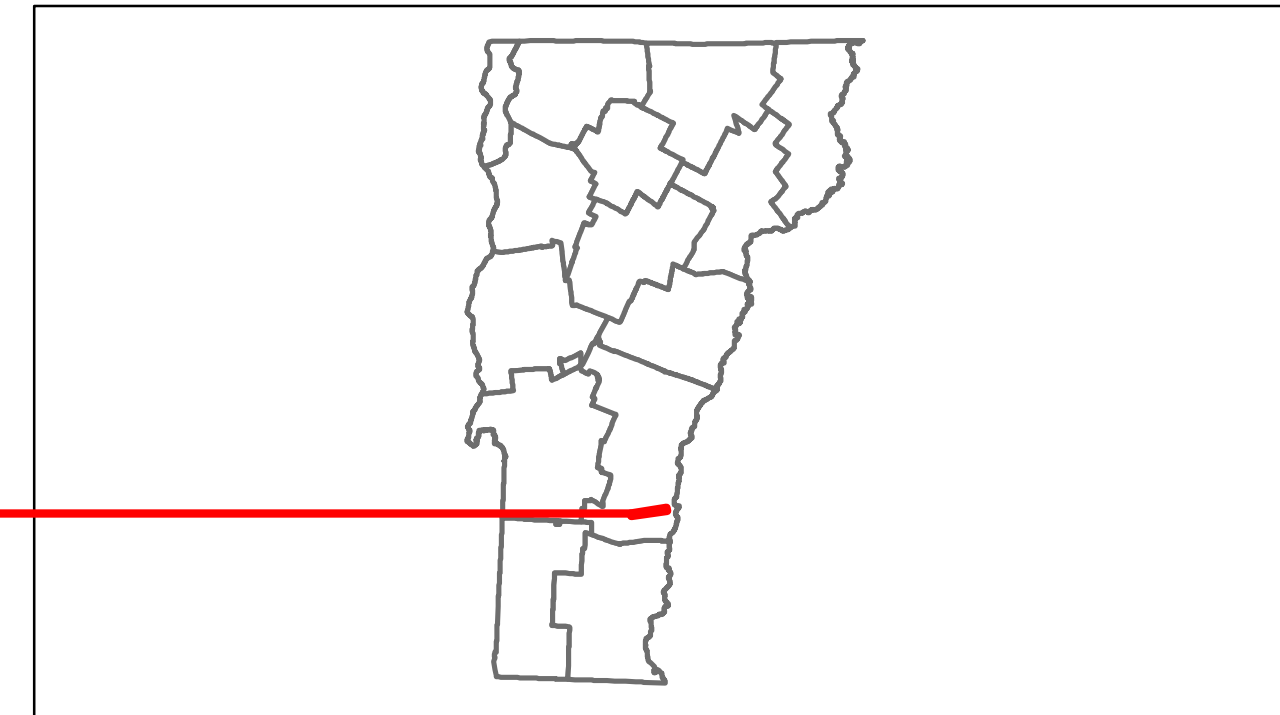


# Route Log Progress Chart

**DRAFT**

Please Note: Errors and Omissions May Exist.  
Contact the VTrans Mapping Unit with questions or concerns.

DISTRICT	TOWN	ROUTE
2	SPRINGFIELD	VT-10



Year	Project Description
2006	STP 2405(1)S
1988	HMA 2801
1977	F 016-2(7)
1958	F 123(6)
1931	ST

**Maintenance Garage** District 2 - Chester Garage

**Traffic Counters** 86V123 96V021  
956V947

**Functional Class** 6

**Speed Zone**

Year	2012	2011	2010	2009	2008
2012	2900 - 4800				
2011	2900 - 4300				
2010	2830 - 3900				
2009	2900 - 4000				
2008	2900 - 4100				

Year	2012	2011	2010	2009	2008
2012					
2011					
2010					
2009					
2008					

DESCRIPTION BLOCK

<b>Historic Projects</b> Retreatment, Resurface, Unknown, Bituminous Mix, Skippy Mix, Bituminous Seal, Concrete, Gravel, Surface Treated Gravel, Plant Mix, Reclaimed Base and Bituminous Concrete	<b>Functional Class</b> Legend for Functional Class 1-19 and Speed Zones 25-65	<b>Curves</b> Legend for curve left/right and Grades (grade up/down)	<b>Road Widths</b> Legend for Traffic Counters (counter ID)	<b>AADT</b> Legend for Crash Locations (Fatal, Injury, Property Damage Only, Unknown Crash Type)	<b>Mileage by Functional Class By Sheet</b> 016-2 6 - Rural - Minor Arterial 0.833 <b>Total Mileage: 0.833 mi</b>	<b>Mileage by Town By Sheet</b> SPRINGFIELD - V010-1418 0.833 of 0.833 <b>Total Mileage: 0.833 mi</b>	<b>DISTRICT</b> 2	<b>TOWN</b> SPRINGFIELD	<b>Date:</b> 11/15/13 <b>1 of 1</b> TWN mileage: 0.0 to 0.833	<b>ROUTE</b> VT-10 ETE mileage: 3.54 to 4.373
---	---	---	--	---	---	---	----------------------	----------------------------	---	---