









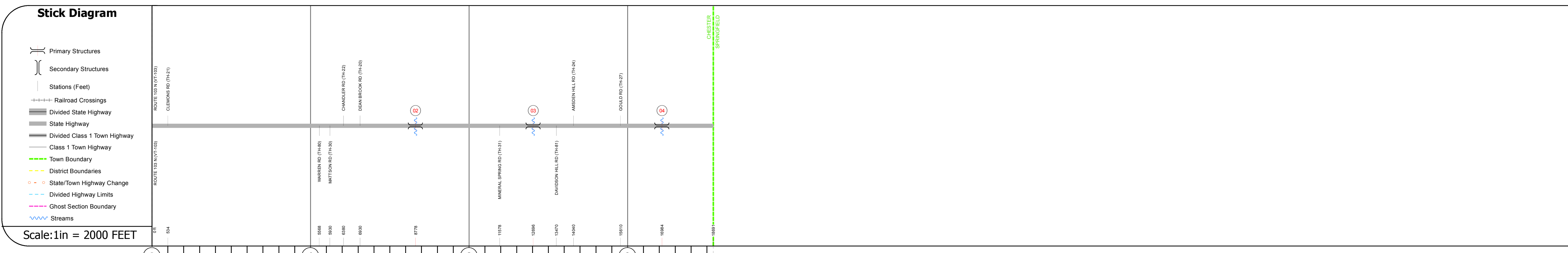
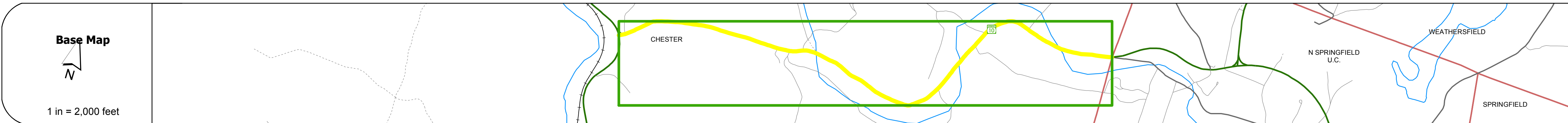
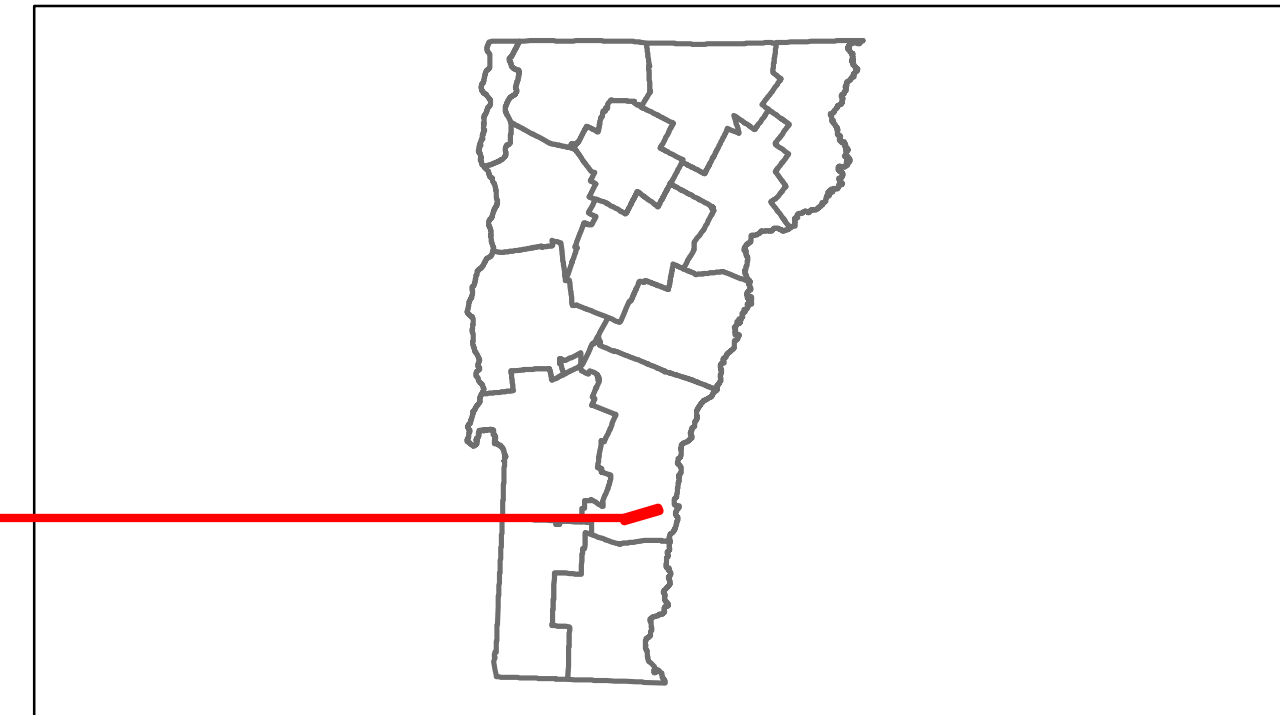


Route Log Progress Chart

DRAFT

Please Note: Errors and Omissions May Exist.
Contact the VTrans Mapping Unit with questions or concerns.

DISTRICT	TOWN	ROUTE
2	CHESTER	VT-10



DESCRIPTION BLOCK
<p>Bridge 2: Slab - 1932 Structure No. 200016000214072 Length: 24' Width: 35.2' Facility Carried: VT 00010 ML Bridge Type: CONCRETE SLAB Features Intersected: GREAT BROOK Surface: Bituminous Maintenance/Ownership: State</p> <p>Bridge 3: Tee Beam - 1932 Structure No. 200016000314072 Length: 28' Width: 40.0' Facility Carried: VT 00010 ML Bridge Type: TBEAM WIDE W/ SLAB Features Intersected: GREAT BROOK Surface: Bituminous Maintenance/Ownership: State</p> <p>Bridge 4: Stringer/multi-beam or girder - 1938 Structure No. 200016000414072 Length: 62' Width: 27.5' Facility Carried: VT 00010 ML Bridge Type: ROLLED BEAM Features Intersected: GREAT BROOK Surface: Bituminous Maintenance/Ownership: State</p>

Historic Projects Retreatment, Resurface, Unknown, Bituminous Mix, Skippy Mix, Bituminous Seal, Bituminous Concrete, Surface Treated Gravel, Plant Mix, Reclaimed Base and Bituminous Concrete, Concrete	Functional Class 1, 2, 3, 4, 5, 6, 7, 8, 9, 10, 11, 12, 13, 14, 15, 16, 17, 18, 19	Curves curve left, curve right	Road Widths (ft)	AADT (count)	Mileage by Functional Class By Sheet 016-2 6 - Rural - Minor Arterial 3.540	Mileage by Town By Sheet CHESTER - V010-1407 3.54 of 3.54	DISTRICT 2	TOWN CHESTER	Date: 11/15/13	ROUTE VT-10 ETE mileage: 0.0 to 3.54
Crash Locations Fatal, Injury, Property Damage Only, Unknown Crash Type						Total Mileage: 3.540 mi		Total Mileage: 3.54 mi		1 of 1 TWN mileage: 0.0 to 3.54