

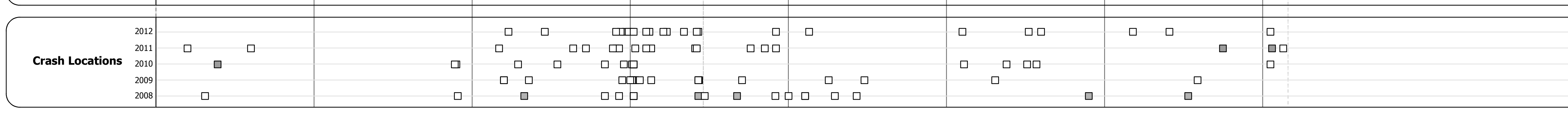
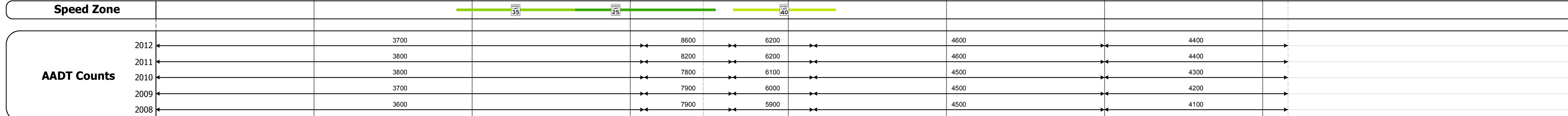
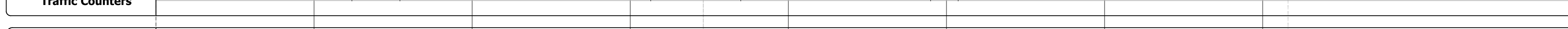


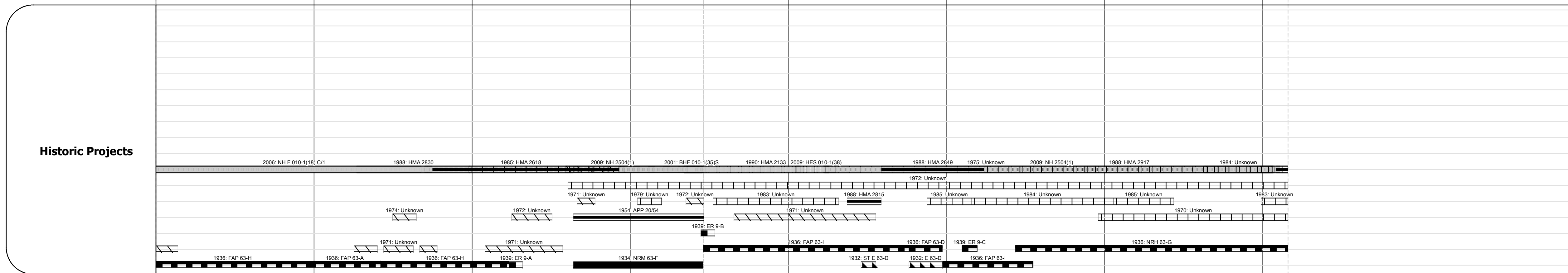

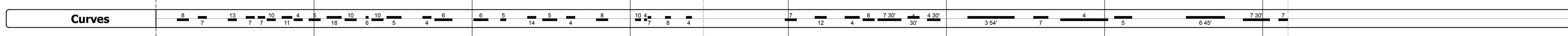
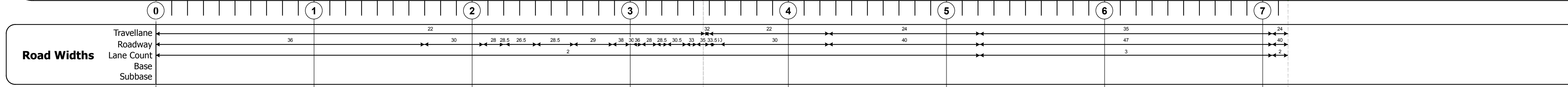
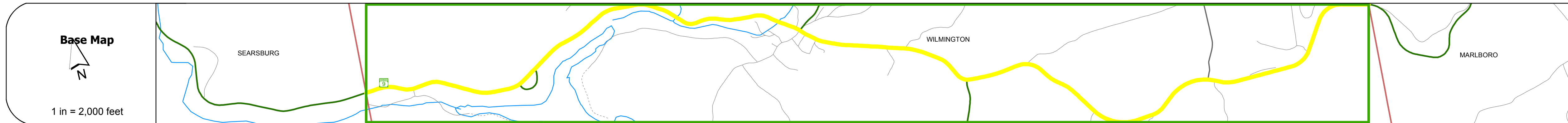
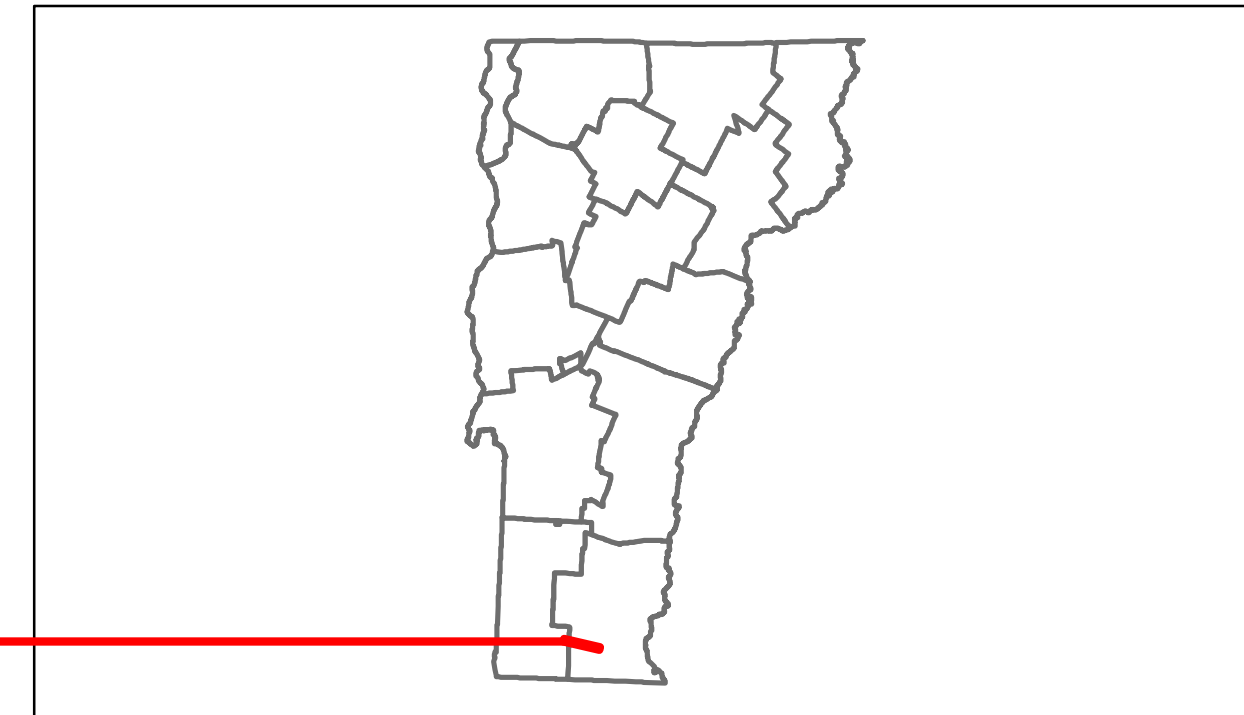


Route Log Progress Chart

DRAFT

Please Note: Errors and Omissions May Exist.
Contact the VTrans Mapping Unit with questions or concerns.

| DISTRICT | TOWN | ROUTE |
|----------|------------|-------|
| 1 | WILMINGTON | VT-9 |



| DESCRIPTION BLOCK |
|--|
| <p>Culvert 26: Culvert - 2003 Structure No. 300010002613221 Length: 11' Under Clearance: 7.0' Facility Carried: VT09 Bridge Type: C.A.M.P.P.A. Features Intersected: HEATHER BROOK Maintenance: State</p> <p>Culvert 27: Culvert - 2003 Structure No. 300010002713221 Length: 10' Under Clearance: 6.67' Facility Carried: VT09 Bridge Type: C.A.M.P.P.A. Features Intersected: BROOK Maintenance: State</p> <p>Bridge 30: Stringer/multi-beam or girder - 1939 Structure No. 200010003013222 Length: 74' Width: 28.3' Facility Carried: VT 00009 ML Bridge Type: ROLLED BEAM Features Intersected: BINNEY BROOK Surface: Bituminous Maintenance/Ownership: State</p> <p>Bridge 31: Tee Beam - 1934 Structure No. 200010003113222 Length: 59' Width: 40.0' Facility Carried: VT 00009 ML Bridge Type: CONCRETE T-BEAM Features Intersected: N. BR. DEERFIELD RIVER Surface: Bituminous Maintenance/Ownership: State</p> <p>Bridge 32: Stringer/multi-beam or girder - 1939 Structure No. 200010003213222 Length: 84' Width: 33.6' Facility Carried: VT 00009 ML Bridge Type: ROLLED BEAM Features Intersected: BEAVER BROOK Surface: Bituminous Maintenance/Ownership: State</p> <p>Bridge 34: Stringer/multi-beam or girder - 1934 Structure No. 200010003413222 Length: 64' Width: 29.0' Facility Carried: VT 00009 ML Bridge Type: ROLLED BEAM Features Intersected: BEAVER BROOK Surface: Bituminous Maintenance/Ownership: State</p> <p>Culvert 35: Culvert - 1990 Structure No. 300010003513221 Length: 15' Under Clearance: 7.0' Facility Carried: VT09 Bridge Type: R.C. BOX Features Intersected: BROOK Maintenance: State</p> <p>Bridge 36: Slab - 1990 Structure No. 200010003613222 Length: 25' Width: 38.2' Facility Carried: VT 00009 ML Bridge Type: CONCRETE SLAB Features Intersected: BEAVER BROOK Surface: Bituminous Maintenance/Ownership: State</p> <p>Culvert 38: Culvert - 1990 Structure No. 300010003813221 Length: 15' Under Clearance: 8.58' Facility Carried: VT09 Bridge Type: C.G.M.P.P.A. Features Intersected: BEAVER BROOK Maintenance: State</p> <p>Culvert 39: Culvert - 1990 Structure No. 200010003913222 Length: 24' Facility Carried: VT 00009 ML Bridge Type: REINFORCED CONC BOX Features Intersected: BEAVER BROOK Maintenance/Ownership: State</p> <p>Culvert 40: Culvert - 1990 Structure No. 300010004013221 Length: 7' Under Clearance: 5.0' Facility Carried: VT09 Bridge Type: ALUMINUM PIPE ARCH Features Intersected: BROOK Maintenance: State</p> |

| Historic Projects | Functional Class | Curves | Road Widths | AADT | Mileage by Functional Class By Sheet | Mileage by Town By Sheet | DISTRICT | TOWN | Date: 11/15/13 | ROUTE |
|---|---|---|--|---|--|--|----------|------------|---------------------------------------|--|
| <ul style="list-style-type: none"> Retreatment Resurface Unknown Bituminous Mix Skimny Mix Bituminous Seal Gravel Surface Treated Gravel Plant Mix Reclaimed Base and Bituminous Concrete Concrete | <ul style="list-style-type: none"> 1 2 3 4 5 6 7 8 9 10 11 12 13 14 15 16 17 18 19 | <ul style="list-style-type: none"> curve left curve right grade up grade down | <ul style="list-style-type: none"> Traffic Counters | <ul style="list-style-type: none"> Fatal Injury Property Damage Only Unknown Crash Type | 010-1 2 - Rural - Principal Arterial 7.160 Total Mileage: 7.160 mi | WILMINGTON - V009-1322 7.16 of 7.16 Total Mileage: 7.16 mi | 1 | WILMINGTON | 1 of 1 TWN mileage: 0.0 to 7.16 | VT-9 ETE mileage: 21.982 to 29.142 |

For More Information Contact - Vermont Agency of Transportation, Policy, Planning and Intermodal Development Division - Mapping Unit, 1 National Life Drive, Montpelier, VT 05633-5001 Telephone: 802-828-2600.