Route Log Progress Chart

DRAFT

Please Note: Errors and Omissions May Exist.
Contact the VTrans Mapping Unit with questions or concerns.

DISTRICT	TOWN	ROUTE
2	BRATTLEBORO	VT-9

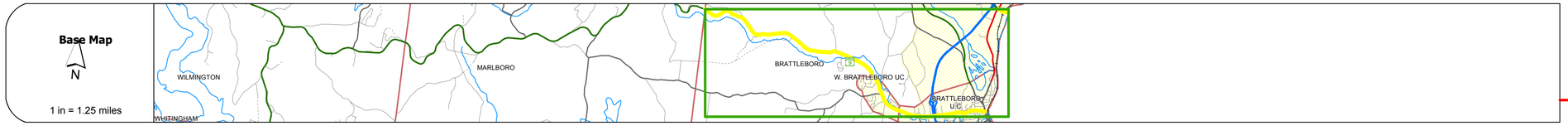

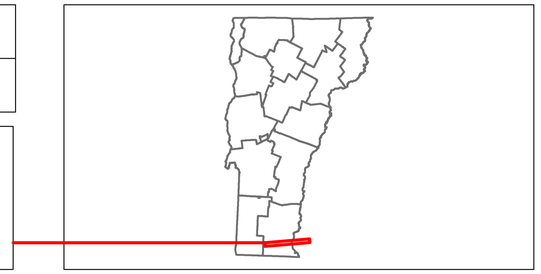

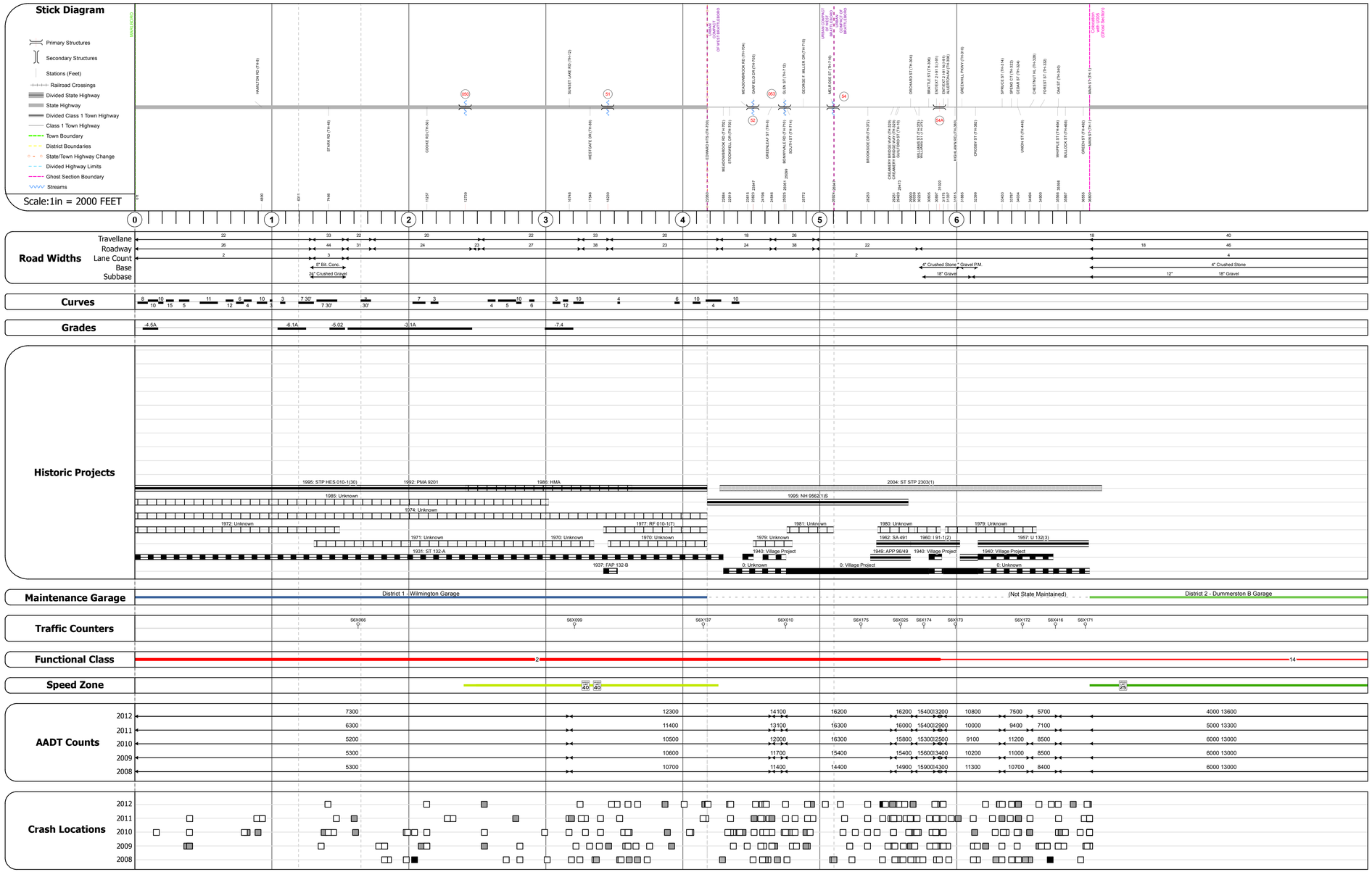

DESCRIPTION BLOCK

Bridge 50:
Slab - 1931
Structure No. 300010005013021
Length: 10'
Width: 28.0'
Under Clearance: 3.0'
Facility Carried: VT09
Bridge Type: CONCRETE SLAB
Features Intersected: BROOK
Surface: Bituminous
Maintenance: State

Bridge 51:
Stringer/multi-beam or girder - 1937
Structure No. 200010005113022
Length: 83'
Width: 31.9'
Facility Carried: VT 00009 ML
Bridge Type: ROLLED BEAM
Features Intersected: WHETSTONE BROOK
Surface: Bituminous
Maintenance/Ownership: State

Bridge 52:
Slab - 1940
Structure No. 200010005213022
Length: 25'
Width: 38.1'
Facility Carried: VT 00009 ML
Bridge Type: CONCRETE SLAB
Features Intersected: AMES HILL BROOK
Surface: Bituminous
Maintenance/Ownership: City/Municipal

Culvert 53:
Culvert - 1914
Structure No. 300010005313021
Length: 18'
Width: 53.0'
Under Clearance: 7.0'
Facility Carried: VT09
Bridge Type: CONC ARCH WD W/ SLAB
Features Intersected: BROOK
Maintenance: State

Culvert 54:
Culvert - 1914
Structure No. 200010005413022
Length: 70'
Width: 27.5'
Facility Carried: VT 00009 ML
Bridge Type: CONCRETE ARCH
Features Intersected: WHETSTONE BROOK
Maintenance/Ownership: City/Municipal

Bridge 54A:
Stringer/multi-beam or girder - 1960
Structure No. 200010054A13022
Length: 138'
Width: 72.2'
Under Clearance: 16.25'
Facility Carried: VT 00009 ML
Bridge Type: 2 SPAN ROLLED BEAM
Features Intersected: I 91 UNDER VT 9
Surface: Bituminous
Maintenance/Ownership: State

Bridge 55:
Girder and floorbeam system - 2004
Structure No. 200010005513022
Length: 107'
Height: 0.0'
Facility Carried: RAILROAD BR. 62.56
Bridge Type: WELDED PL THRU GIRD
Features Intersected: N.E.C.R.R. OVER VT 9

Historic Projects: Retreatment, Resurface, Unknown, Bituminous Mix, Skinny Mix, Bituminous Seal, Bituminous Concrete, Bituminous Macadam, Cold Plane and Bituminous Concrete, Concrete, Gravel, Surface Treated Gravel, Plant Mix, Reclaimed Base and Bituminous Concrete

Functional Class: 1, 2, 6, 7, 8, 11, 12, 14, 16, 17, 19

Speed Zones: 25, 30, 35, 40, 45, 50, 55, 60, 65

Curves: curve left, curve right

Grades: grade up, grade down

Road Widths (ft)

Traffic Counters (counter ID)

AADT (count)

Crash Locations: Fatal, Injury, Property Damage Only, Unknown Crash Type

Mileage by Functional Class By Sheet

2000	2 - Rural - Principal Arterial	5.875
010-1	14 - Urban - Principal Arterial - Other	1.095
010-2	14 - Urban - Principal Arterial - Other	2.030
	Total Mileage:	9.000 mi

Mileage by Town By Sheet

BRATTLEBORO - V009-1302	9.0 of 9.513
Ghost Section - US-5 (2.306 to 4.615)	2.309
Total Mileage:	9.0 mi

DISTRICT	TOWN	Date: 11/15/13	ROUTE
2	BRATTLEBORO	1 of 2 TWN mileage: 0.0 to 9.0	VT-9 ETE mileage: 37.446 to 44.65