

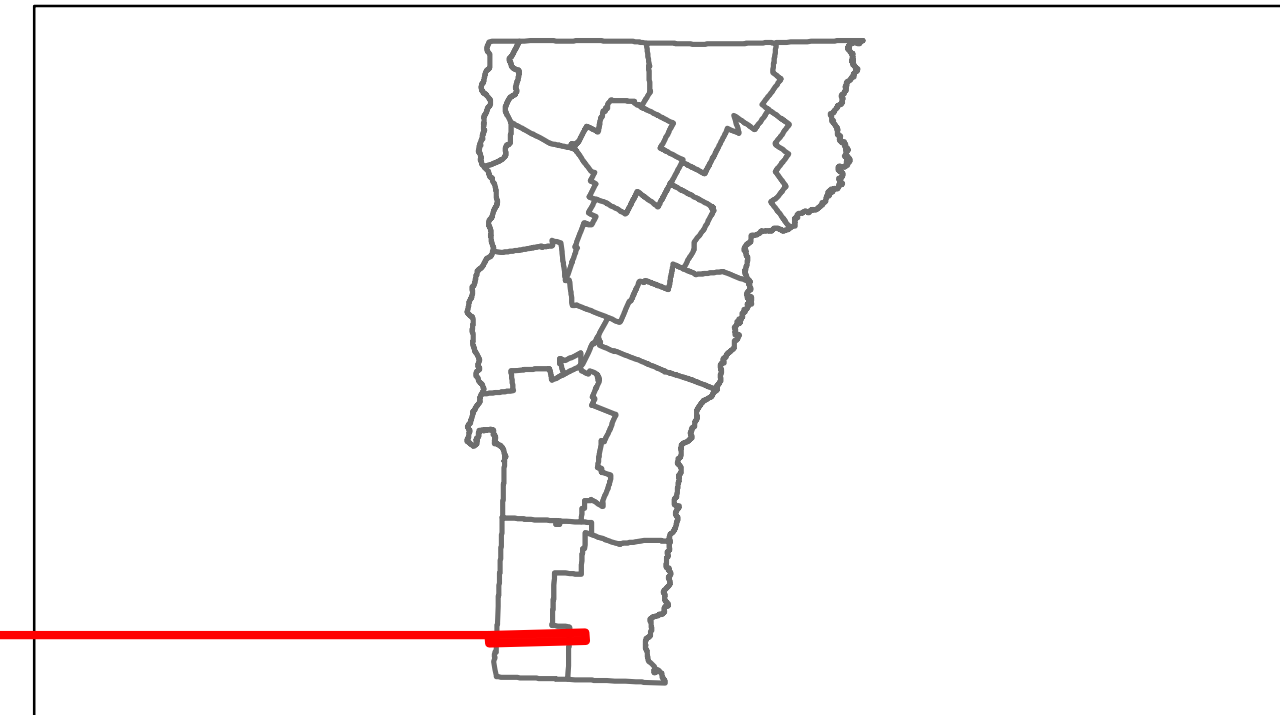


# Route Log Progress Chart

**DRAFT**

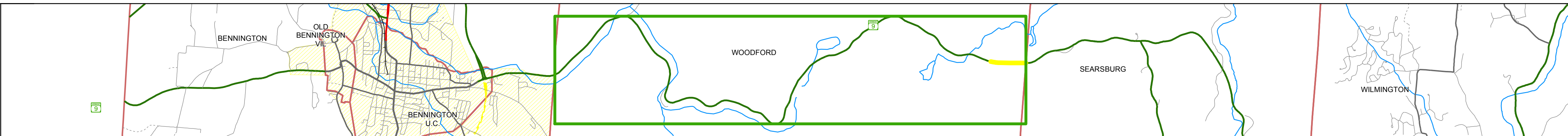
Please Note: Errors and Omissions May Exist.  
Contact the VTrans Mapping Unit with questions or concerns.

DISTRICT	TOWN	ROUTE
1	WOODFORD	VT-9



**Base Map**

1 in = 1 miles



**Stick Diagram**

Scale: 1in = 2000 FEET

- Primary Structures
- Secondary Structures
- Stations (Feet)
- Railroad Crossings
- Divided State Highway
- State Highway
- Divided Class 1 Town Highway
- Class 1 Town Highway
- Town Boundary
- District Boundaries
- State/Town Highway Change
- Divided Highway Limits
- Ghost Section Boundary
- Streams




**DESCRIPTION BLOCK**

**Culvert 18:**  
 Culvert - 1919  
 Structure No. 300010001802171  
 Length: 7'  
 Under Clearance: 7.5'  
 Facility Carried: VT09  
 Bridge Type: CGMPP  
 Features Intersected: BROOK  
 Maintenance: State


**Road Widths**

Travellane	24
Roadway	40
Lane Count	2
Base	3" Pen. Mac. Cr. Gravel
Subbase	24" Crushed Gravel




**Curves**

3

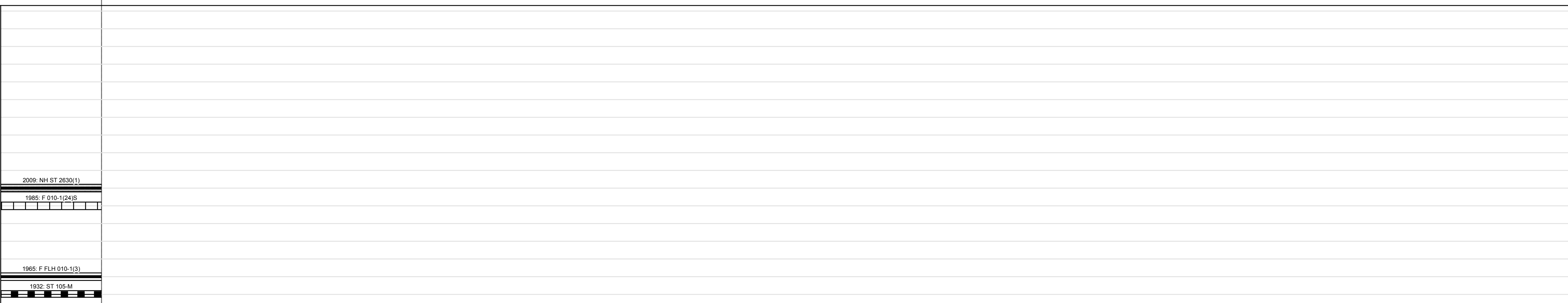


**Grades**




**Historic Projects**

2009: NH ST 2830(1)
1985: F 010-1(24)S
1965: F FLH 010-1(3)
1932: ST 105-M




**Maintenance Garage**

District 1 - Wilmington Garage




**Traffic Counters**

568130




**Functional Class**

2




**Speed Zone**




**AADT Counts**

2012	3100
2011	3200
2010	3200
2009	3200
2008	3200



**Crash Locations**

2012	
2011	
2010	
2009	
2008	□



<b>Historic Projects</b> Retreatment, Resurface, Unknown, Bituminous Mix, Skippy Mix, Bituminous Seal, Concrete, Surface Treated Gravel, Plant Mix, Reclaimed Base and Bituminous Concrete	<b>Functional Class</b> 1, 2, 3, 4, 5, 6, 7, 8, 9, 10, 11, 12, 13, 14, 15, 16, 17, 18, 19	<b>Curves</b> curve left, curve right	<b>Road Widths</b> (ft)	<b>AADT</b> (count)	<b>Mileage by Functional Class By Sheet</b> 010-1 2 - Rural - Principal Arterial 0.575	<b>Mileage by Town By Sheet</b> WOODFORD - V009-0217 0.575 of 9.575	<b>DISTRICT</b> 1	<b>TOWN</b> WOODFORD	<b>Date:</b> 11/15/13	<b>ROUTE</b> VT-9 ETE mileage: 6.869 to 16.444
					<b>Crash Locations</b> Fatal, Injury, Property Damage Only, Unknown Crash Type	<b>Speed Zones</b> 25, 30, 35, 40, 45, 50, 55, 60, 65				