

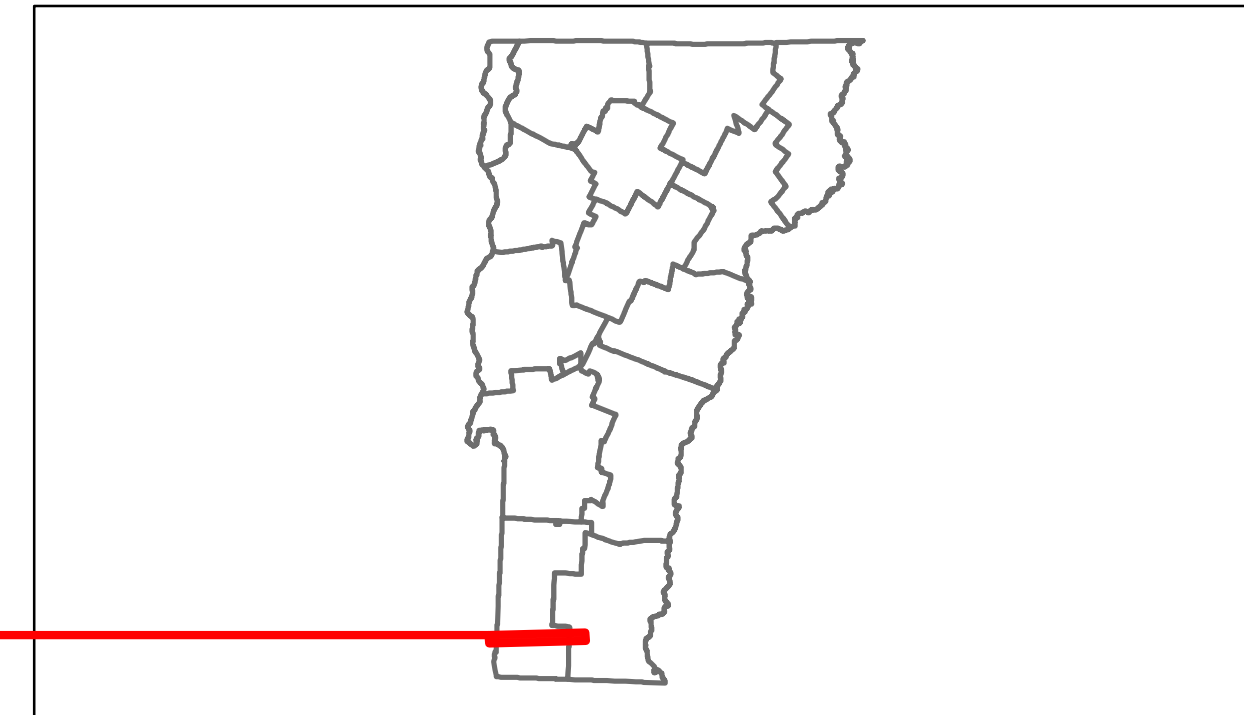


# Route Log Progress Chart

**DRAFT**

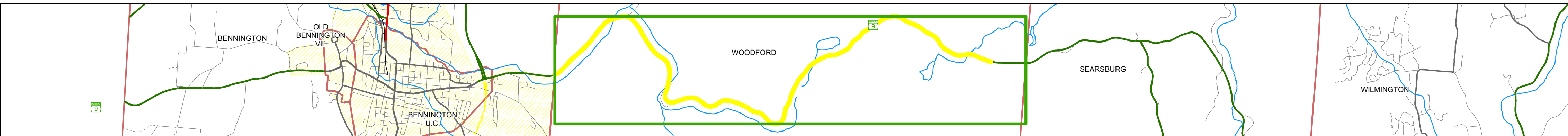
Please Note: Errors and Omissions May Exist.  
Contact the VTrans Mapping Unit with questions or concerns.

DISTRICT	TOWN	ROUTE
1	WOODFORD	VT-9



**Base Map**


1 in = 1 miles



**Stick Diagram**

Scale: 1in = 2000 FEET

- Primary Structures
- Secondary Structures
- Stations (Feet)
- Railroad Crossings
- Divided State Highway
- State Highway
- Divided Class 1 Town Highway
- Class 1 Town Highway
- Town Boundary
- District Boundaries
- State/Town Highway Change
- Divided Highway Limits
- Ghost Section Boundary
- Streams



## DESCRIPTION BLOCK

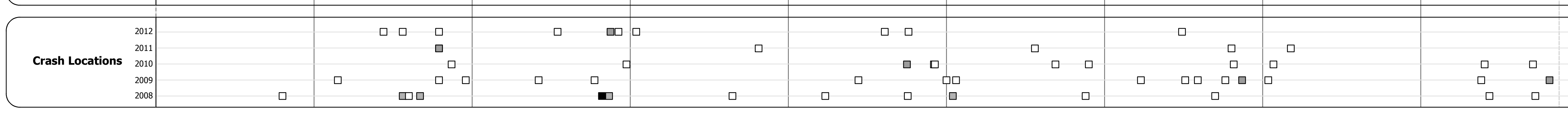
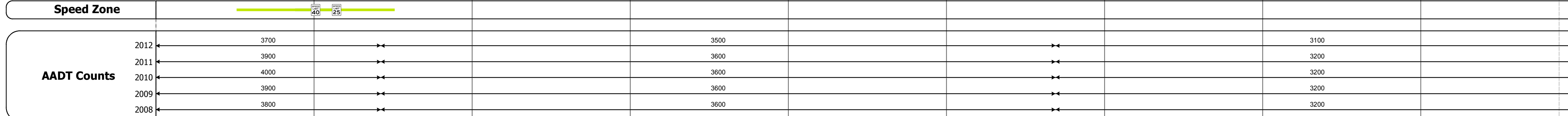
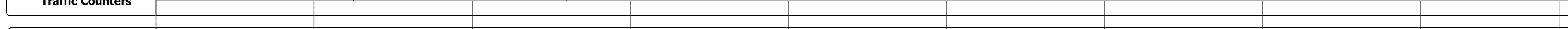


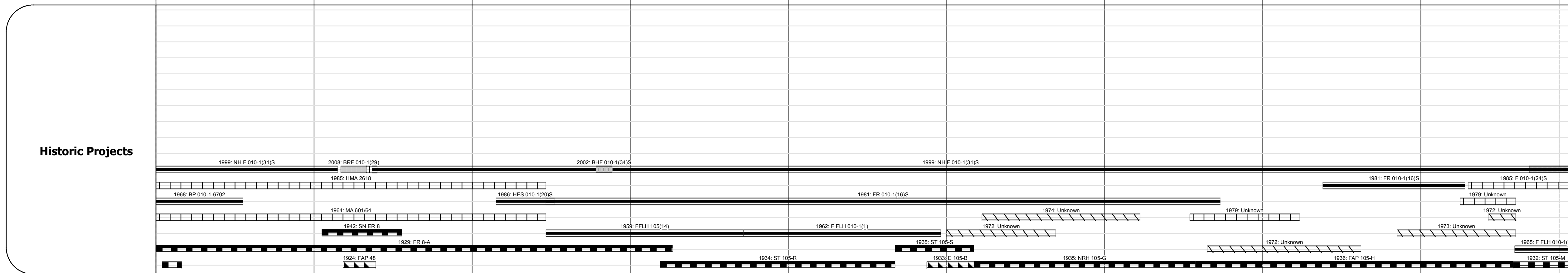
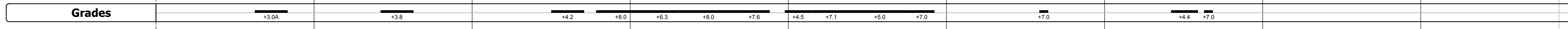
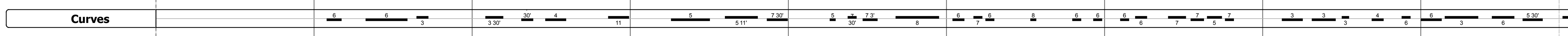
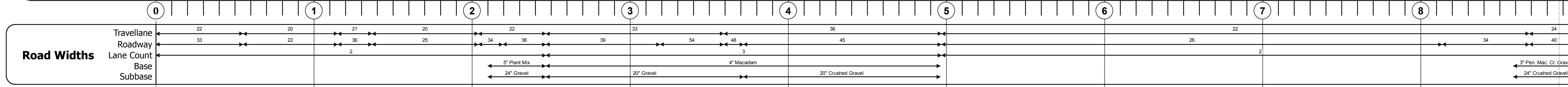
**Bridge 10:**  
Slab - 1925  
Structure No. 300010001002171  
Length: 10'  
Under Clearance: 4.0'  
Facility Carried: VT09  
Bridge Type: CONCRETE SLAB  
Features Intersected: RELIEF STRUCTURE  
Surface: Bituminous  
Maintenance: State

**Bridge 11:**  
Stringer/multi-beam or girder - 2007  
Structure No. 200010001102172  
Length: 194'  
Width: 43.0'  
Facility Carried: VT 00009 ML  
Bridge Type: 2 SP CONT PLT GIRDER  
Features Intersected: ROARING BRANCH  
Surface: Bituminous  
Maintenance/Ownership: State

**Bridge 12:**  
Stringer/multi-beam or girder - 1959  
Structure No. 200010001202172  
Length: 237'  
Width: 43.0'  
Facility Carried: VT 00009 ML  
Bridge Type: 3-SPAN ROLLED BEAM  
Features Intersected: CITY STREAM  
Surface: Bituminous  
Maintenance/Ownership: State

**Culvert 16:**  
Culvert - 1932  
Structure No. 300010001602171  
Length: 13'  
Under Clearance: 6.0'  
Facility Carried: VT09  
Bridge Type: REIN. CONC. BOX  
Features Intersected: RED MILL POND OUTLET  
Maintenance: State

**Culvert 17:**  
Culvert - 1965  
Structure No. 300010001702171  
Length: 6'  
Under Clearance: 6.5'  
Facility Carried: VT09  
Bridge Type: CGMPP  
Features Intersected: BROOK  
Maintenance: State



Historic Projects	Functional Class	Curves	Road Widths	ADT	Mileage by Functional Class By Sheet	Mileage by Town By Sheet	DISTRICT	TOWN	Date: 11/15/13	ROUTE
<ul style="list-style-type: none"> <li>Retreatment</li> <li>Resurface</li> <li>Unknown</li> <li>Bituminous Mix</li> <li>Skinny Mix</li> <li>Bituminous Seal</li> <li>Concrete</li> <li>Gravel</li> <li>Surface Treated Gravel</li> <li>Plant Mix</li> <li>Reclaimed Base and Bituminous Concrete</li> </ul>	<ul style="list-style-type: none"> <li>1</li> <li>2</li> <li>6</li> <li>7</li> <li>8</li> <li>11</li> <li>12</li> <li>14</li> <li>16</li> <li>17</li> <li>19</li> </ul>	<ul style="list-style-type: none"> <li>curve left</li> <li>curve right</li> </ul>	<ul style="list-style-type: none"> <li>(ft)</li> </ul>	<ul style="list-style-type: none"> <li>(count)</li> </ul>	010-1 2 - Rural - Principal Arterial 9.000	WOODFORD - V009-0217 9.0 of 9.575	1	WOODFORD	1 of 2 TWN mileage: 0.0 to 9.0	VT-9 ETE mileage: 6.869 to 16.444
Total Mileage: 9.000 mi						Total Mileage: 9.0 mi				

For More Information Contact - Vermont Agency of Transportation, Policy, Planning and Intermodal Development Division - Mapping Unit, 1 National Life Drive, Montpelier, VT 05633-5001 Telephone: 802-828-2600.