

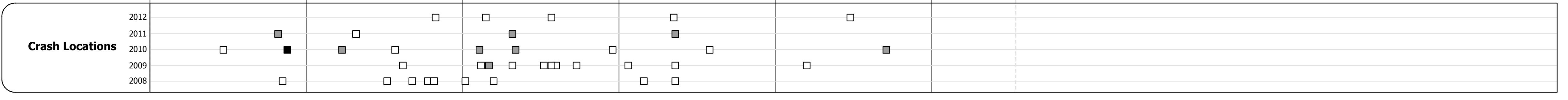
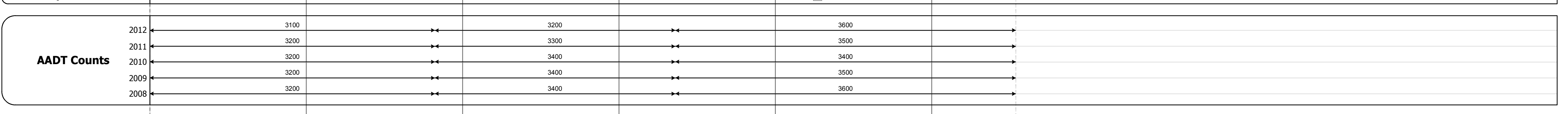



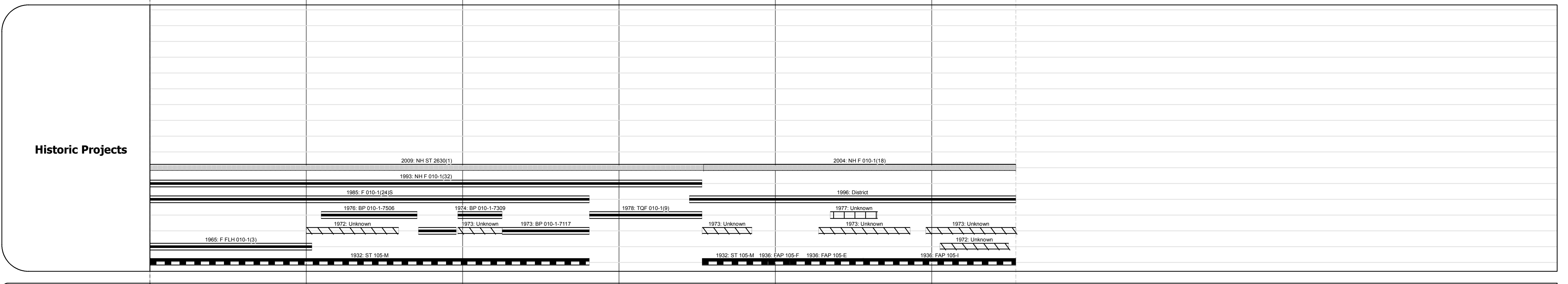

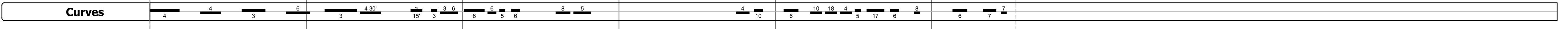
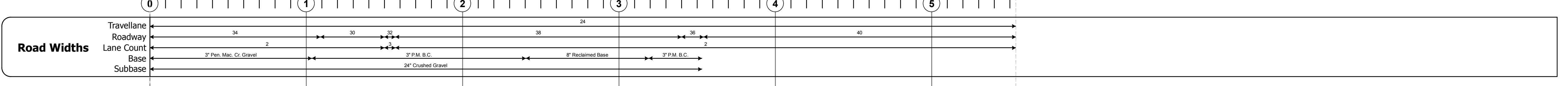
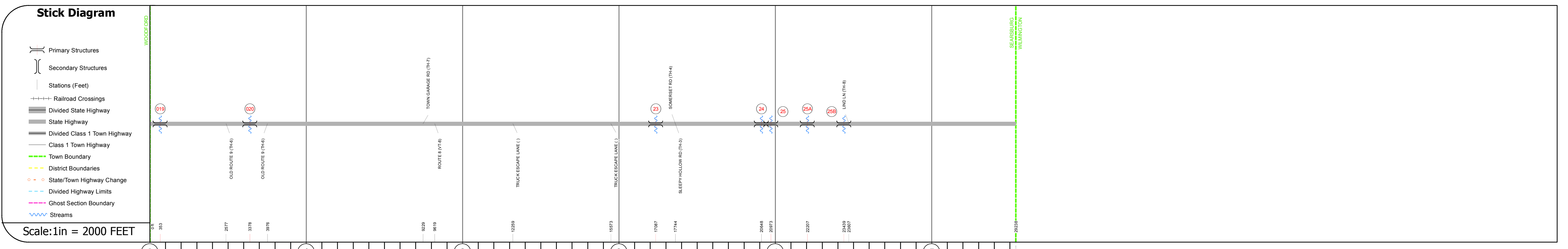
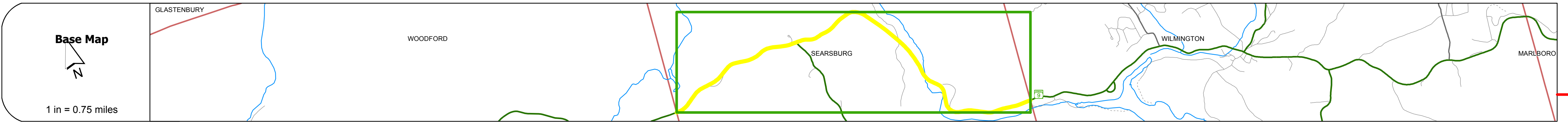
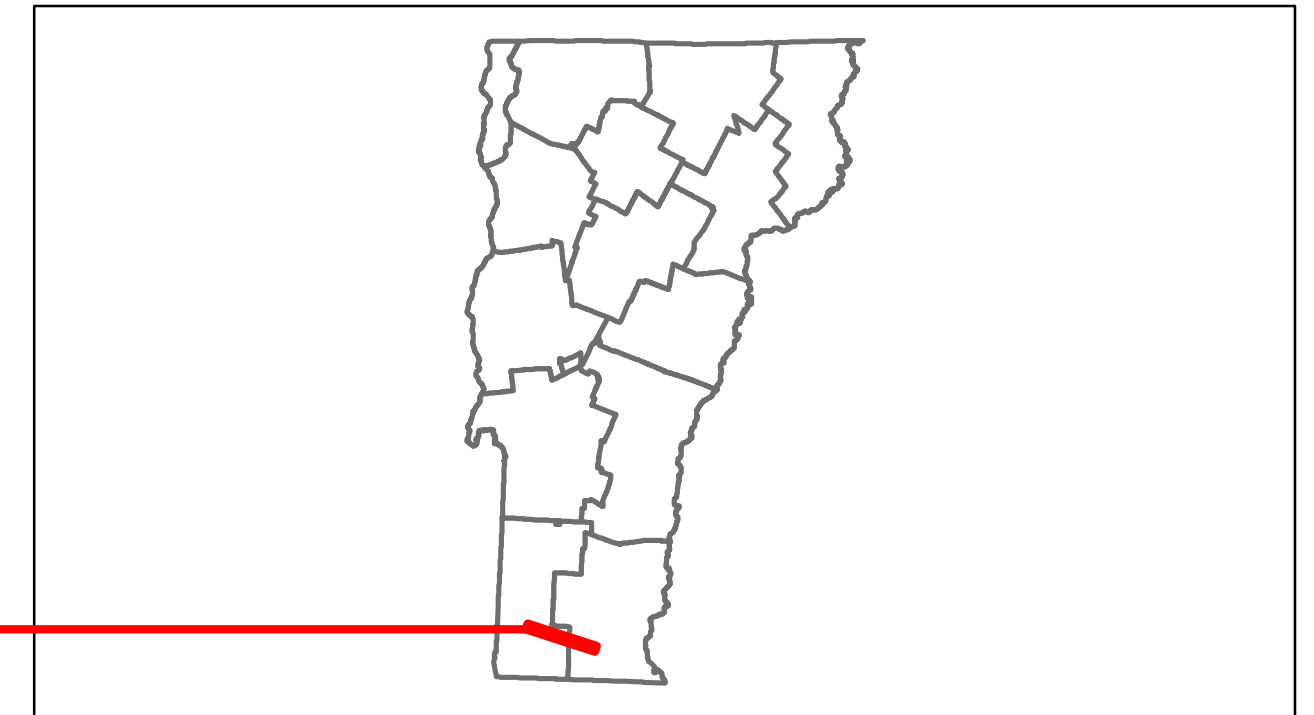


Route Log Progress Chart

DRAFT

Please Note: Errors and Omissions May Exist.
Contact the VTrans Mapping Unit with questions or concerns.

DISTRICT	TOWN	ROUTE
1	SEARSBURG	VT-9



DESCRIPTION BLOCK	
Culvert 19:	Culvert - 1965 Structure No. 300010001902121 Length: 9' Under Clearance: 9.0' Facility Carried: VT09 Bridge Type: CGMPP Features Intersected: BROOK Maintenance: State
Culvert 20:	Culvert - 1965 Structure No. 300010002002121 Length: 7' Under Clearance: 7.5' Facility Carried: VT09 Bridge Type: CGMPP Features Intersected: BROOK Maintenance: State
Culvert 23:	Culvert - 1978 Structure No. 200010002302122 Length: 23' Facility Carried: VT 00009 ML Bridge Type: R C FRAME Features Intersected: WATER PENSTOCK Surface: Bituminous Maintenance/Ownership: State
Culvert 24:	Culvert - 2003 Structure No. 200010002402122 Length: 37' Facility Carried: VT 00009 ML Bridge Type: PRECAST RIGID FRAME Features Intersected: BOND BROOK Maintenance/Ownership: State
Bridge 25:	Stringer/multi-beam or girder - 2003 Structure No. 200010002502122 Length: 240' Width: 39.0' Facility Carried: VT 00009 ML Bridge Type: 3SPN CONT CURV GIR Features Intersected: DEERFIELD RIVER Surface: Bituminous Maintenance/Ownership: State
Bridge 25A:	Stringer/multi-beam or girder - 2003 Structure No. 200010025A02122 Length: 293' Width: 39.0' Weight Limit: 0 Facility Carried: VT 00009 ML Bridge Type: 2SPN CONT CURVED GIR Features Intersected: DEERFIELD RIVER Surface: Bituminous Maintenance/Ownership: State
Bridge 25B:	Stringer/multi-beam or girder - 2003 Structure No. 200010025B02122 Length: 276' Width: 38.8' Weight Limit: 0 Facility Carried: VT 00009 ML Bridge Type: 3SPN CONT CURVED GIR Features Intersected: DEERFIELD RIVER Surface: Bituminous Maintenance/Ownership: State

Historic Projects	Functional Class	Curves	Road Widths	AADT	Mileage by Functional Class By Sheet	Mileage by Town By Sheet	DISTRICT	TOWN	Date: 11/15/13	ROUTE
<ul style="list-style-type: none"> Retreatment Bituminous Concrete Resurface Unknown Bituminous Mix Skimny Mix Bituminous Seal Gravel Surface Treated Gravel Plant Mix Reclaimed Base and Bituminous Concrete Concrete 	<ul style="list-style-type: none"> 1 2 6 7 8 11 12 14 16 17 19 	<ul style="list-style-type: none"> curve left curve right 	<ul style="list-style-type: none"> (ft) 	<ul style="list-style-type: none"> (count) 	010-1 2 - Rural - Principal Arterial 5.538	SEARSBURG - V009-0212 5.538 of 5.538	1	SEARSBURG	1 of 1 ETE mileage: 0.0 to 5.538	VT-9 ETE mileage: 16.444 to 21.982
Total Mileage: 5.538 mi						Total Mileage: 5.538 mi				