

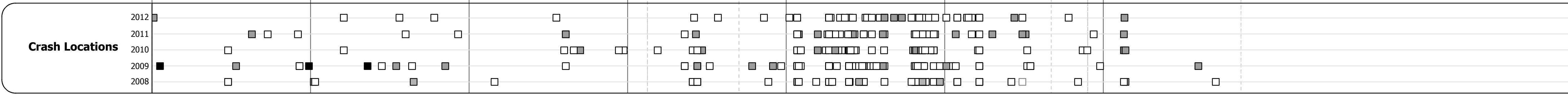



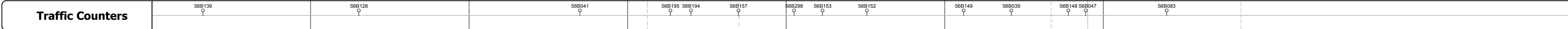
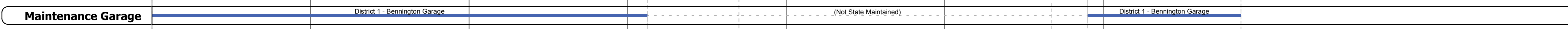

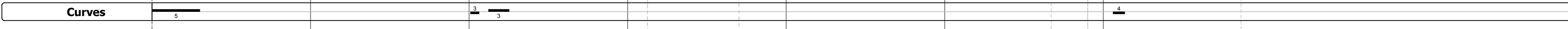
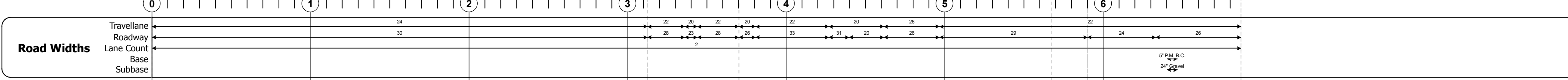
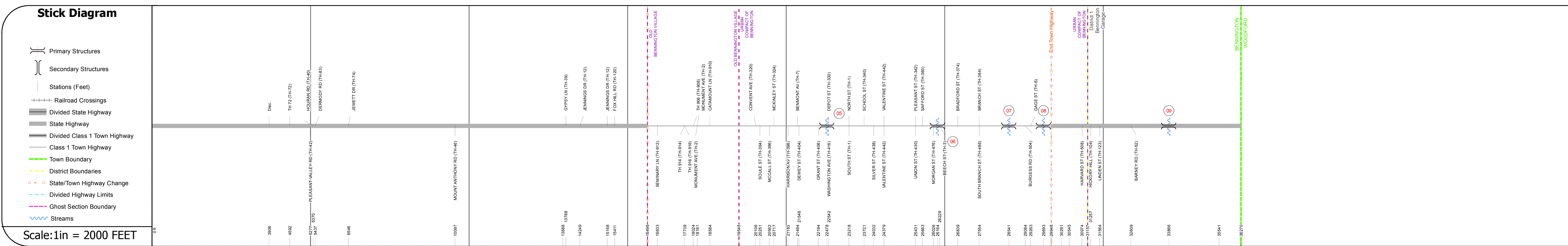
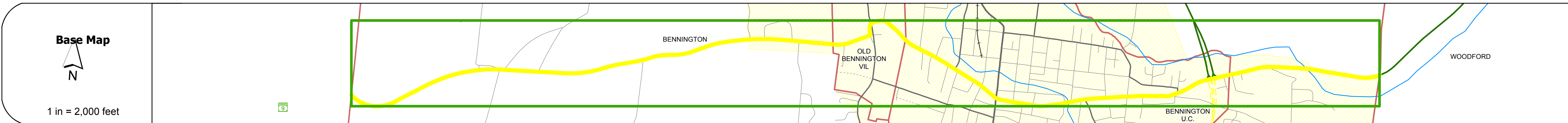
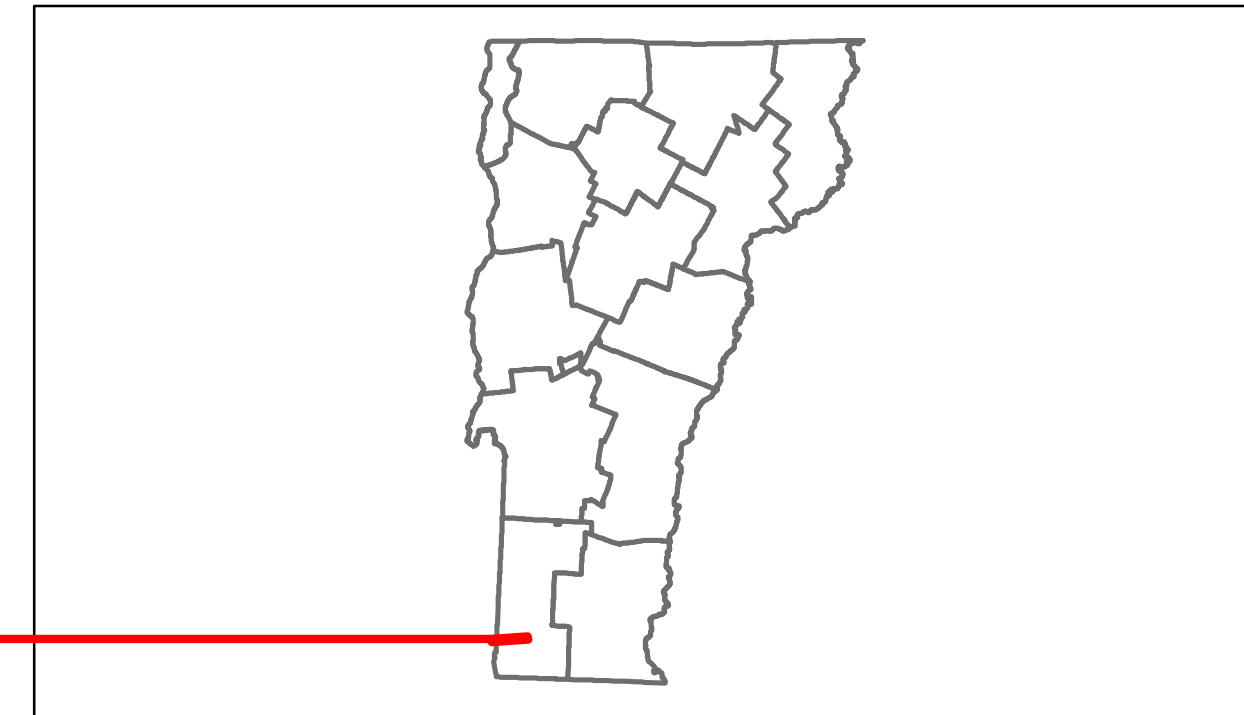


Route Log Progress Chart

DRAFT

Please Note: Errors and Omissions May Exist.
Contact the VTTrans Mapping Unit with questions or concerns.

DISTRICT	TOWN	ROUTE
1	BENNINGTON	VT-9



DESCRIPTION BLOCK

Culvert 5:
Culvert - 1919
Structure No. 30100000502021
Length: 12'
Under Clearance: 4.0'
Facility Carried: VT09
Bridge Type: MASONRY STONE ARCH
Features Intersected: BROOK
Maintenance: State

Bridge 6:
Tee Beam - 1923
Structure No. 20001000602022
Length: 48'
Width: 60.0'
Facility Carried: VT 00009 ML
Bridge Type: CONC T-BEAM/STL BM
Features Intersected: WALLOOMSAC RIVER
Surface: Bituminous
Maintenance/Ownership: City/Municipal

Bridge 7:
Slab - 1930
Structure No. 30001000702021
Length: 22'
Width: 47.5'
Under Clearance: 4.0'
Facility Carried: VT09
Bridge Type: CONCRETE SLAB
Features Intersected: WALLOOMSACK BROOK
Surface: Bituminous
Maintenance: State

Bridge 8:
Slab - 1930
Structure No. 30001000802021
Length: 15'
Width: 41.0'
Under Clearance: 2.5'
Facility Carried: VT09
Bridge Type: CONCRETE SLAB
Features Intersected: BROOK
Surface: Bituminous
Maintenance: State

Bridge 9:
Stringer/multi-beam or girder - 1940
Structure No. 20001000902022
Length: 252'
Width: 40.0'
Facility Carried: VT 00009 ML
Bridge Type: 3-SPAN CONT RLD BM
Features Intersected: ROARING BRANCH
Surface: Bituminous
Maintenance/Ownership: State

Historic Projects Retreatment, Resurface, Unknown, Bituminous Mix, Skinny Mix, Bituminous Seal, Concrete, Gravel, Surface Treated Gravel, Plant Mix, Reclaimed Base and Bituminous Concrete, Concrete	Functional Class 1, 2, 3, 4, 5, 6, 7, 8, 9, 10, 11, 12, 13, 14, 15, 16, 17, 18, 19	Curves curve left, curve right	Road Widths (ft)	Traffic Counters (counter ID)	AADT (count)	Crash Locations Fatal, Injury, Property Damage Only, Unknown Crash Type	Mileage by Functional Class By Sheet 010-1 2 - Rural - Principal Arterial, 2.611 010-1 14 - Urban - Principal Arterial - Other, 4.258	Mileage by Town By Sheet BENNINGTON - V009-0202, 6.869 of 6.869	DISTRICT 1	TOWN BENNINGTON	Date: 11/15/13	ROUTE VT-9 ETE mileage: 0.0 to 6.869
Total Mileage: 6.869 mi							Total Mileage: 6.869 mi					