







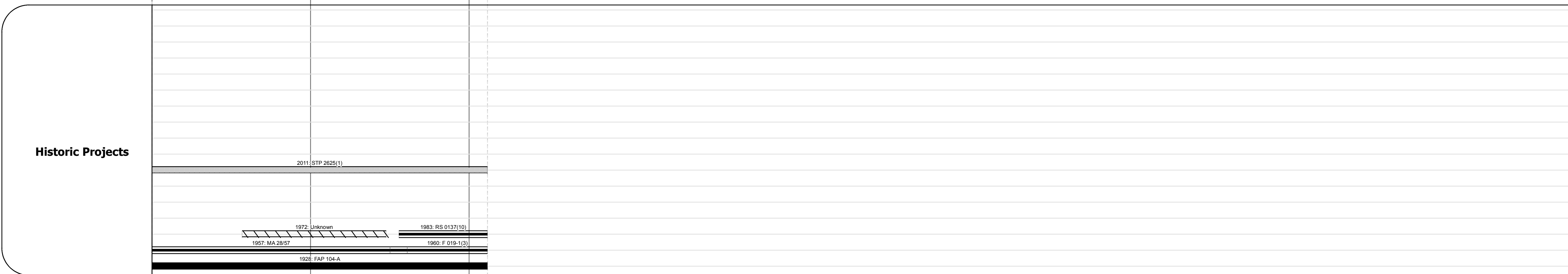



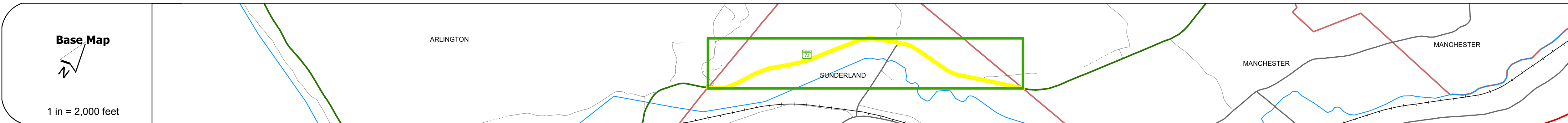
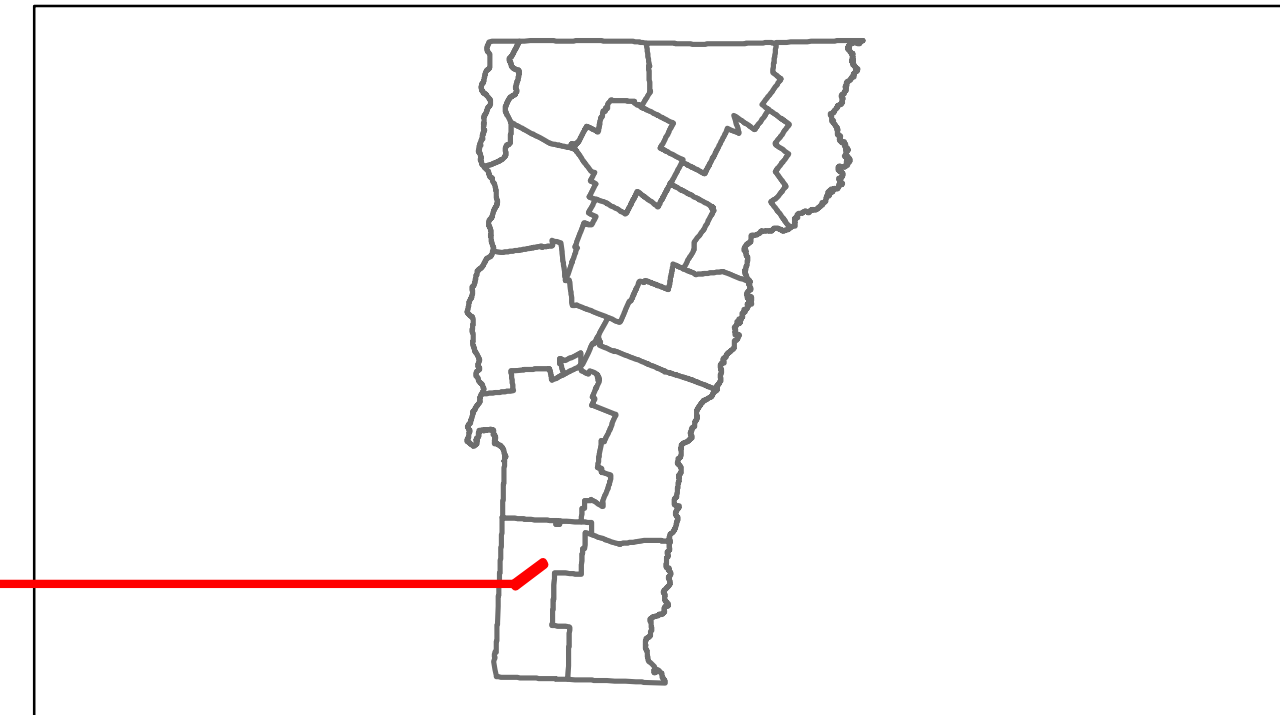


Route Log Progress Chart

DRAFT

Please Note: Errors and Omissions May Exist.
Contact the VTrans Mapping Unit with questions or concerns.

DISTRICT	TOWN	ROUTE
1	SUNDERLAND	VT-7A



DESCRIPTION BLOCK	

Historic Projects Retirement, Resurface, Unknown, Bituminous Mix, Skippy Mix, Bituminous Seal, Bituminous Concrete, Surface Treated Gravel, Plant Mix, Reclaimed Base and Bituminous Concrete, Concrete	Functional Class 1, 2, 3, 4, 5, 6, 7, 8, 9, 10, 11, 12, 13, 14, 15, 16, 17, 18, 19	Curves curve left, curve right	Road Widths (ft)	Traffic Counters (counter ID)	AADT (count)	Crash Locations Fatal, Property Damage Only, Injury, Unknown Crash Type	Mileage by Functional Class By Sheet 0137 7 - Rural - Major collector 2.116	Mileage by Town By Sheet SUNDERLAND - V007A0215 2.116 of 2.116	DISTRICT 1	TOWN SUNDERLAND	Date: 11/15/13	ROUTE VT-7A ETE mileage: 16.055 to 18.171
							Total Mileage: 2.116 mi		Total Mileage: 2.116 mi		1 of 1 TWN mileage: 0.0 to 2.116	