







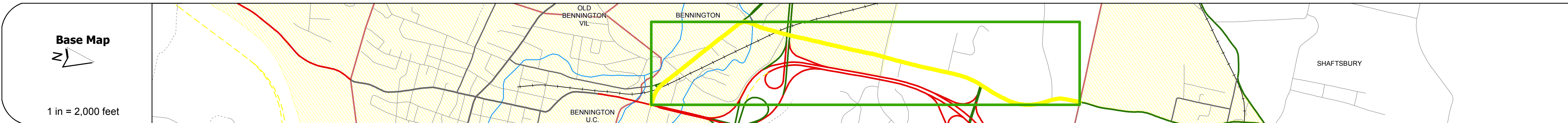
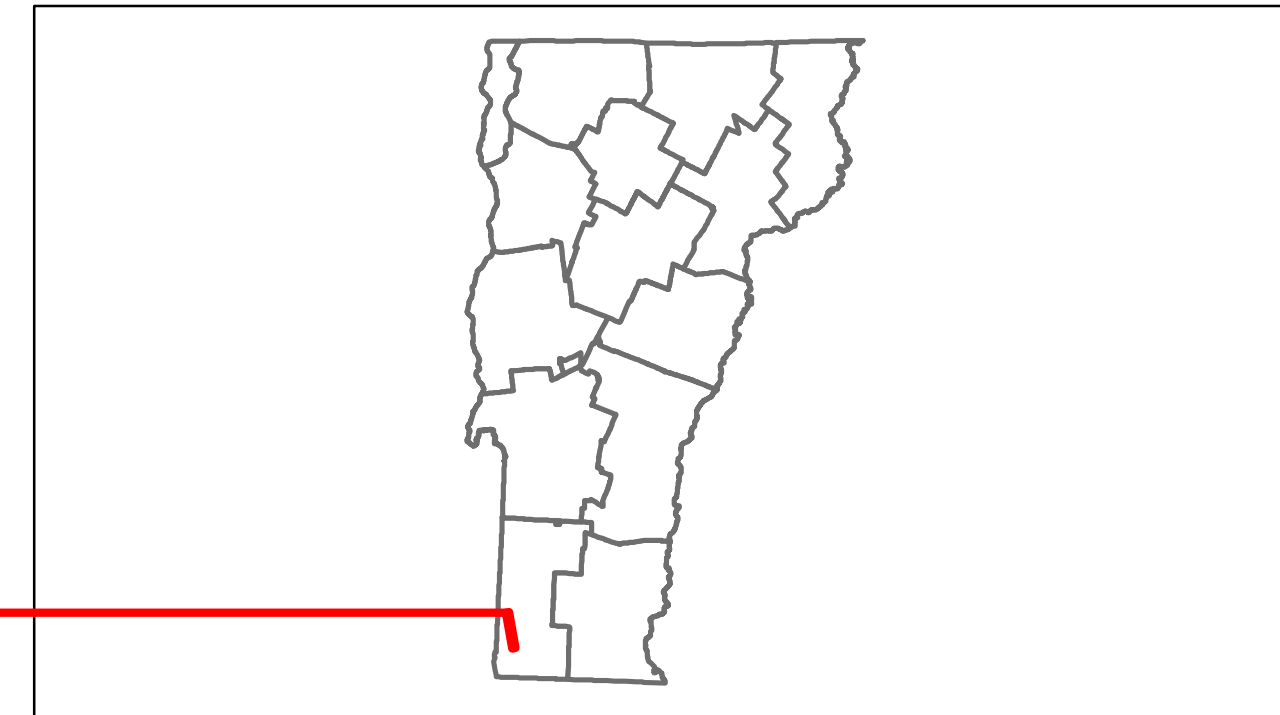


# Route Log Progress Chart


**DRAFT**

Please Note: Errors and Omissions May Exist.  
Contact the VTrans Mapping Unit with questions or concerns.

DISTRICT	TOWN	ROUTE
1	BENNINGTON	VT-7A



Year	Station 0+00	Station 1+00	Station 2+00	Station 3+00	Station 4+00	Station 5+00
2012	132001200	16400	4800	5100	5500	7600
2011	123002000	16300	4800	4800	5200	7500
2010	113002800	16200	4700	4500	4800	7400
2009	114003000	16500	4800	4800	5300	7600
2008	115003100	16700	4800	5000	5800	7800



DESCRIPTION BLOCK	
Bridge 1:	Tee Beam - 1930 Structure No. 20100000102022 Length: 34' Width: 23.8' Facility Carried: VT 0007AALT Bridge Type: CONCRETE T-BEAM Features Intersected: FURNACE BROOK Surface: Bituminous Maintenance/Ownership: State
Bridge 2A:	Girder and floorbeam system - 1914 Structure No. 201000002A02022 Length: 40' Height: 0.0' Facility Carried: RAILROAD Bridge Type: RIVETED THRU GIRDER Features Intersected: VT RR OVER VT 7A
Bridge 3:	Stringer/multi-beam or girder - 1973 Structure No. 200012000302022 Length: 191' Height: 0.0' Weight Limit: 0 Facility Carried: VT 00279 ML Bridge Type: 3 SP CONT. ROLLED BM Features Intersected: VT 279 OVER VT 7A
Bridge 3-1:	Stringer/multi-beam or girder - 1973 Structure No. 20001203-102022 Length: 191' Height: 0.0' Weight Limit: 0 Facility Carried: VT 00279 ML Bridge Type: 3 SP CONT. ROLLED BM Features Intersected: VT 279 OVER VT 7A

<b>Historic Projects</b> Retreatment, Resurface, Unknown, Bituminous Mix, Skinny Mix, Bituminous Seal, Bituminous Concrete, Concrete, Gravel, Surface Treated Gravel, Plant Mix, Reclaimed Base and Bituminous Concrete, Concrete	<b>Functional Class</b> 1, 2, 3, 4, 5, 6, 7, 8, 9, 10, 11, 12, 13, 14, 15, 16, 17, 18, 19	<b>Curves</b> curve left, curve right	<b>Road Widths</b> (ft)	<b>Traffic Counters</b> (counter ID)	<b>Crash Locations</b> Fatal, Injury, Property Damage Only, Unknown Crash Type	<b>Mileage by Functional Class By Sheet</b> 0137 7 - Rural - Major Collector 1.311 1000 16 - Urban - Minor Arterial 1.710 <b>Total Mileage: 3.021 mi</b>	<b>Mileage by Town By Sheet</b> BENNINGTON - V007A0202 3.021 of 3.021 <b>Total Mileage: 3.021 mi</b>	<b>DISTRICT</b> 1	<b>TOWN</b> BENNINGTON	<b>Date:</b> 11/15/13 <b>1 of 1</b> <b>TWN mileage:</b> 0.0 to 3.021	<b>ROUTE</b> VT-7A <b>ETE mileage:</b> 0.0 to 3.021
--	--	--	----------------------------	---	---	---	--	----------------------	---------------------------	--	---