

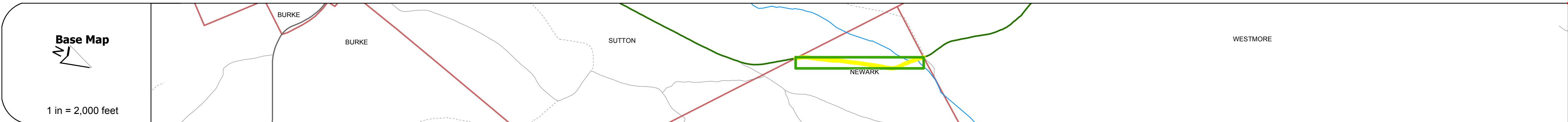
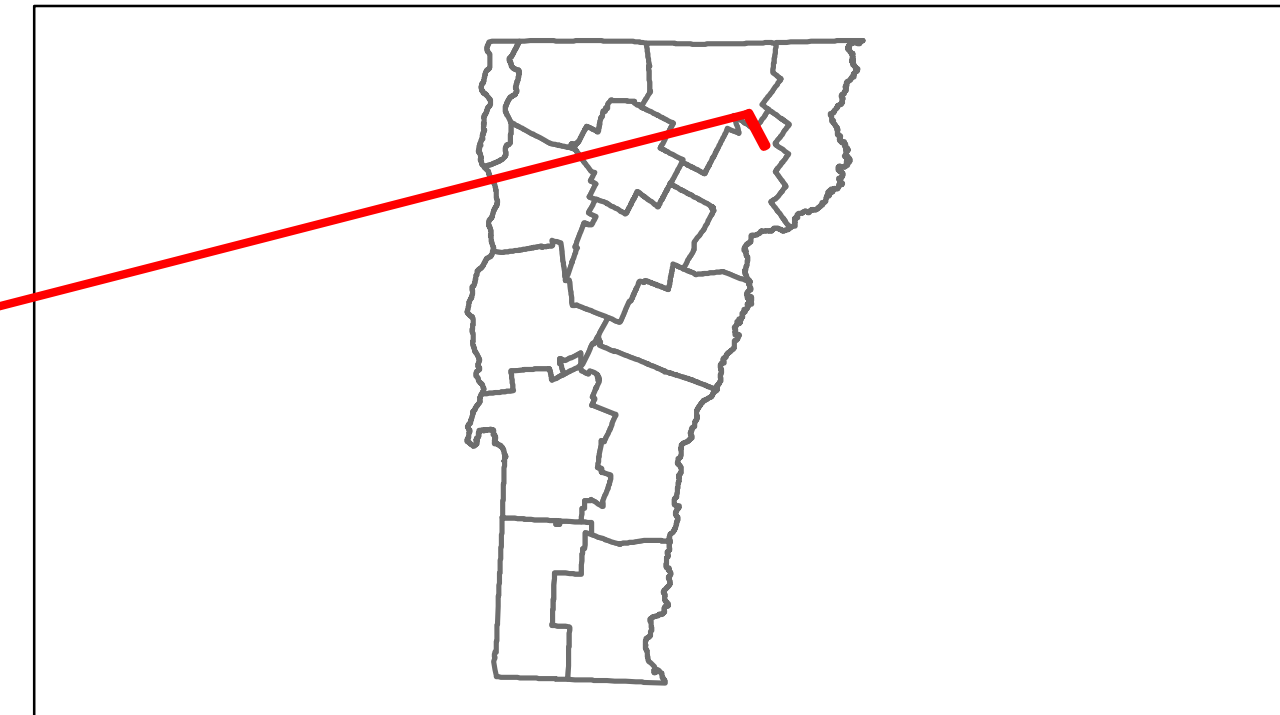


Route Log Progress Chart

DRAFT




Please Note: Errors and Omissions May Exist.
Contact the VTrans Mapping Unit with questions or concerns.

DISTRICT	TOWN	ROUTE
7	NEWARK	VT-5A



DESCRIPTION BLOCK

Bridge 5:
Slab - 1933
Structure No. 300287000503081
Length: 17'
Width: 24.5'
Under Clearance: 3.5'
Facility Carried: VT5A
Bridge Type: CONCRETE SLAB
Features Intersected: BROOK
Surface: Bituminous
Maintenance: State



Year	Project Description
1988	Unknown
1985	Unknown
1973	Unknown
1942	ST 35-M

Maintenance Garage District 7 - Lyndon Garage

Traffic Counters 96228

Functional Class 7

Speed Zone

Year	ADT Count
2012	930
2011	850
2010	760
2009	930
2008	1100

Year	Crash Locations
2012	
2011	
2010	
2009	
2008	

Historic Projects Retirement, Resurface, Unknown, Bituminous Mix, Skippy Mix, Bituminous Seal, Gravel, Surface Treated Gravel, Plant Mix, Reclaimed Base and Bituminous Concrete, Concrete	Functional Class Legend for Functional Class 1-19 and Speed Zones 25-65.	Curves Legend for curve left/right and Grades (up/down).	Road Widths Legend for Traffic Counters (counter ID).	AAADT Legend for Crash Locations (Fatal, Injury, Property Damage Only, Unknown Crash Type).	Mileage by Functional Class By Sheet 0287 7 - Rural - Major collector 0.852	Mileage by Town By Sheet NEWARK - V005A0308 0.852 of 0.852	DISTRICT 7	TOWN NEWARK	Date: 11/15/13 1 of 1 TWN mileage: 0.0 to 0.852	ROUTE VT-5A ETE mileage: 3.861 to 4.713
Total Mileage: 0.852 mi						Total Mileage: 0.852 mi				