

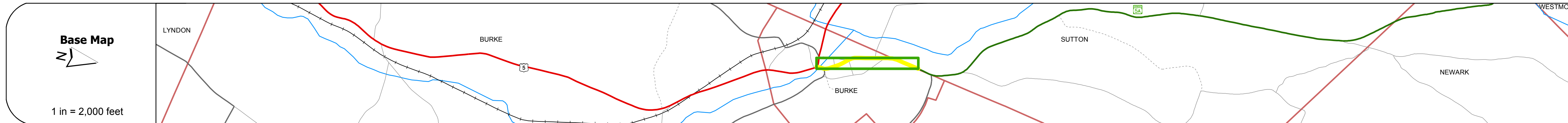
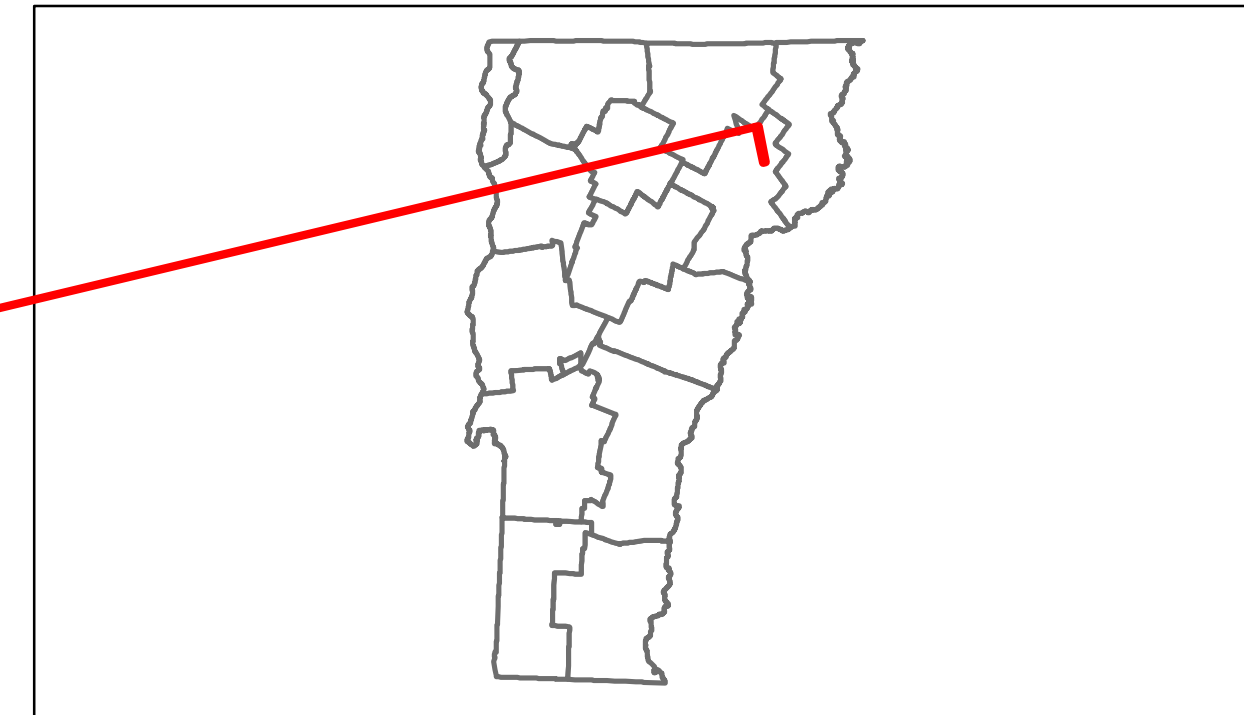


# Route Log Progress Chart

**DRAFT**

Please Note: Errors and Omissions May Exist.  
Contact the VTrans Mapping Unit with questions or concerns.






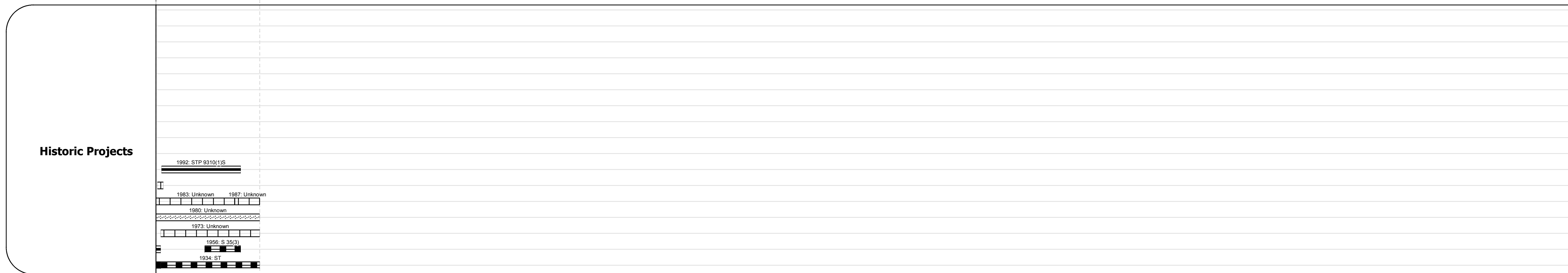



DISTRICT	TOWN	ROUTE
7	BURKE	VT-5A



**Stick Diagram**

- Primary Structures
- Secondary Structures
- Stations (Feet)
- Railroad Crossings
- Divided State Highway
- State Highway
- Divided Class 1 Town Highway
- Class 1 Town Highway
- Town Boundary
- District Boundaries
- State/Town Highway Change
- Divided Highway Limits
- Ghost Section Boundary
- Streams

Scale: 1in = 2000 FEET



## DESCRIPTION BLOCK

**Bridge 1:**  
Stringer/multi-beam or girder - 1986  
Structure No. 200287000103022  
Length: 59'  
Width: 34.0'  
Facility Carried: VT 0005AALT  
Bridge Type: ROLLED BEAM  
Features Intersected: SUTTON RIVER  
Surface: Bituminous  
Maintenance/Ownership: State

**Culvert 2:**  
Culvert - 1956  
Structure No. 300287000203021  
Length: 6'  
Under Clearance: 3.5'  
Facility Carried: VTSA  
Bridge Type: 72" ACCGMPA  
Features Intersected: RELIEF STRUCTURE  
Maintenance: State

**Culvert 3:**  
Culvert - 1956  
Structure No. 200287000303022  
Length: 20'  
Facility Carried: VT 0005AALT  
Bridge Type: MUTI PLATE ARCH  
Features Intersected: BROOK  
Maintenance/Ownership: State

<p><b>Historic Projects</b></p> <ul style="list-style-type: none"> <li>Retreatment</li> <li>Resurface</li> <li>Unknown</li> <li>Bituminous Mix</li> <li>Skinny Mix</li> <li>Bituminous Seal</li> <li>Gravel</li> <li>Surface Treated Gravel</li> <li>Plant Mix</li> <li>Reclaimed Base and Bituminous Concrete</li> <li>Concrete</li> </ul>	<p><b>Functional Class</b></p> <ul style="list-style-type: none"> <li>1</li> <li>2</li> <li>6</li> <li>7</li> <li>8</li> <li>11</li> <li>12</li> <li>14</li> <li>16</li> <li>17</li> <li>19</li> </ul>	<p><b>Curves</b></p> <ul style="list-style-type: none"> <li>curve left</li> <li>curve right</li> </ul>	<p><b>Road Widths</b></p> <p>(ft)</p>	<p><b>AADT</b></p> <p>(count)</p>	<p><b>Mileage by Functional Class By Sheet</b></p> <p>0287 7 - Rural - Major collector 0.657</p>	<p><b>Mileage by Town By Sheet</b></p> <p>BURKE - V005A0302 0.657 of 0.657</p>	<p><b>DISTRICT</b></p> <p>7</p>	<p><b>TOWN</b></p> <p>BURKE</p>	<p><b>Date:</b> 11/15/13</p>	<p><b>ROUTE</b></p> <p>VT-5A</p> <p>ETE mileage: 0.0 to 0.657</p>
<p><b>Speed Zones</b></p> <p>25 30 35 40 45 50 55 60 65</p>						<p><b>Crash Locations</b></p> <p>Fatal, Injury, Property Damage Only, Unknown Crash Type</p>		<p><b>Total Mileage:</b> 0.657 mi</p>		<p><b>1 of 1</b></p> <p>TWN mileage: 0.0 to 0.657</p>