

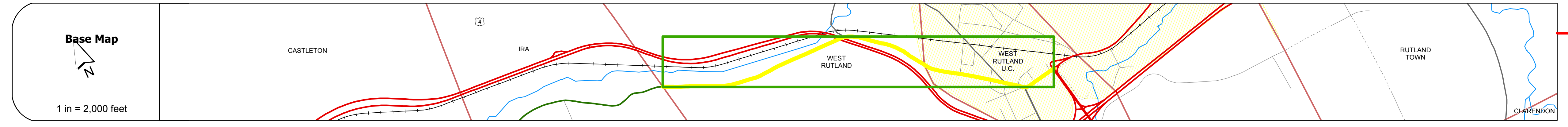
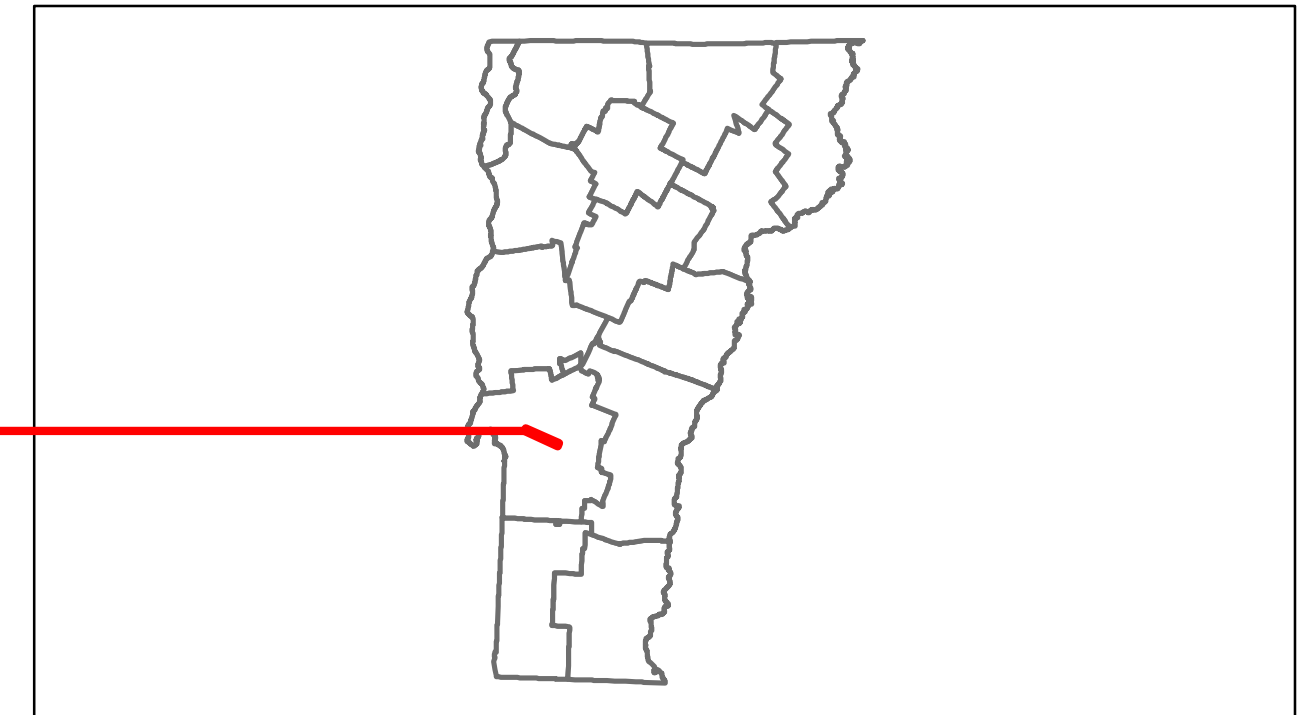


Route Log Progress Chart

DRAFT

Please Note: Errors and Omissions May Exist.
Contact the VTrans Mapping Unit with questions or concerns.










DISTRICT	TOWN	ROUTE
3	WEST RUTLAND	VT-4A



DESCRIPTION BLOCK

Bridge 14B:
Stringer/multi-beam or girder - 1968
Structure No: 200020014E11282
Length: 294'
Height: 0.0'
Weight Limit: 0
Facility Carried: US 00004 ML
Bridge Type: 3SP CONT ROLLEDBEAM
Features Intersected: US 4 OVER VT 4A

Bridge 14C:
Stringer/multi-beam or girder - 1968
Structure No: 200020014W11282
Length: 294'
Height: 0.0'
Weight Limit: 0
Facility Carried: US 00004 ML
Bridge Type: 3SP CONT STEEL BEAM
Features Intersected: US 4 OVER VT 4A



Historic Projects Retreatment, Resurface, Unknown, Bituminous Mix, Skinny Mix, Bituminous Seal, Bituminous Concrete, Gravel, Surface Treated Gravel, Plant Mix, Reclaimed Base and Bituminous Concrete, Concrete	Functional Class 1, 2, 3, 4, 5, 6, 7, 8, 9, 10, 11, 12, 13, 14, 15, 16, 17, 18, 19	Curves curve left, curve right	Road Widths (ft)	Traffic Counters (counter ID)	AADT (count)	Crash Locations Fatal, Injury, Property Damage Only, Unknown Crash Type	Mileage by Functional Class By Sheet 0142 7 - Rural - Major Collector 1.782 3400 16 - Urban - Minor Arterial 0.901 Total Mileage: 2.683 mi	Mileage by Town By Sheet WEST RUTLAND - V004A1128 2.683 of 2.683 Total Mileage: 2.683 mi	DISTRICT 3	TOWN WEST RUTLAND	Date: 11/15/13	ROUTE VT-4A ETE mileage: 11.491 to 14.174
										1 of 1 TWN mileage: 0.0 to 2.683	ROUTE VT-4A	