

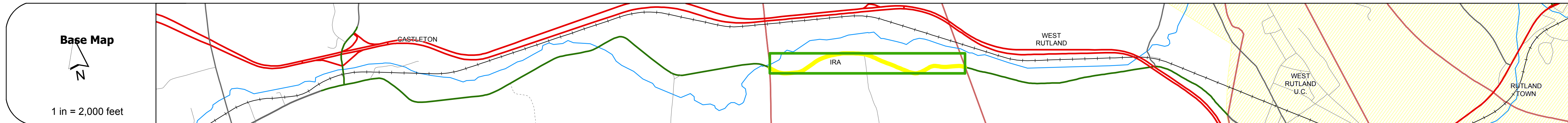
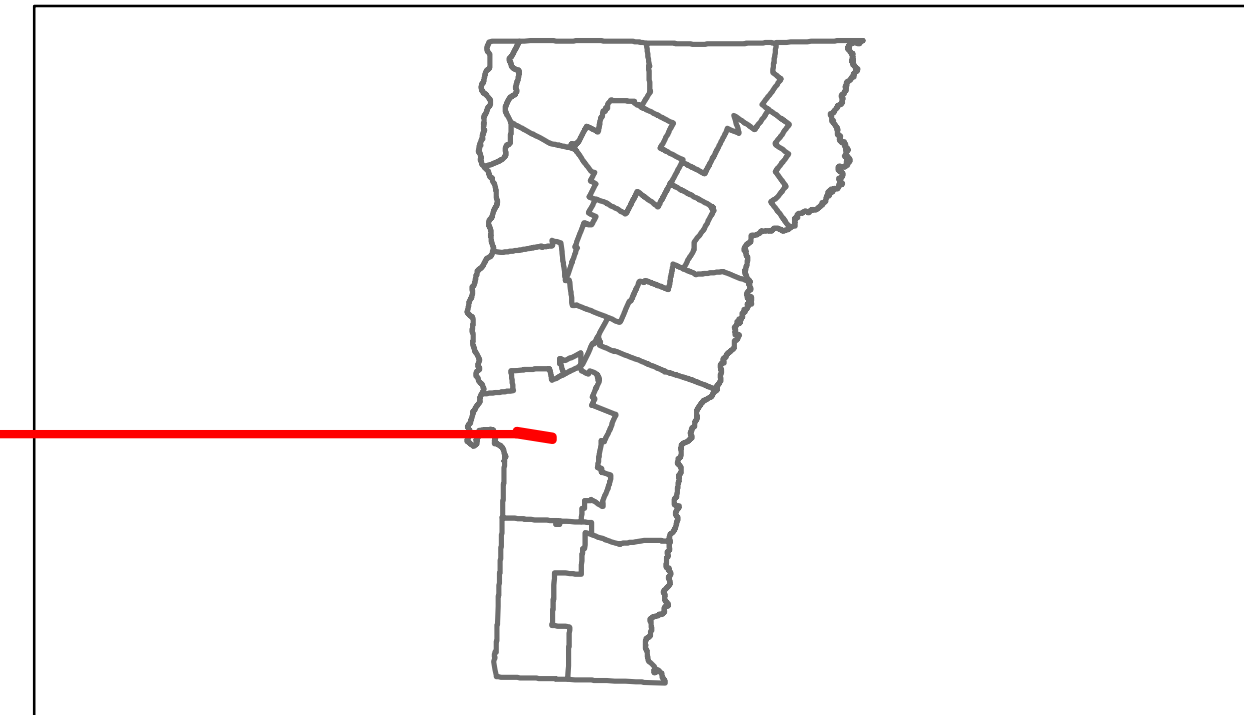


Route Log Progress Chart

DRAFT









Please Note: Errors and Omissions May Exist.
Contact the VTrans Mapping Unit with questions or concerns.

DISTRICT	TOWN	ROUTE
3	IRA	VT-4A



DESCRIPTION BLOCK

Bridge 14:
 Slab - 1924
 Structure No. 300142001411091
 Length: 16'
 Width: 33.5'
 Under Clearance: 9.0'
 Facility Carried: VT4A
 Bridge Type: CONCRETE SLAB
 Features Intersected: IRA BROOK
 Maintenance: State



Historic Projects Retreatment, Resurface, Unknown, Bituminous Mix, Skippy Mix, Bituminous Seal, Concrete, Gravel, Surface Treated Gravel, Plant Mix, Reclaimed Base and Bituminous Concrete, Concrete	Functional Class 1, 2, 3, 4, 5, 6, 7, 8, 9, 10, 11, 12, 13, 14, 15, 16, 17, 18, 19	Curves curve left, curve right	Road Widths (ft)	AADT (count)	Mileage by Functional Class By Sheet 0142 7 - Rural - Major collector 1.301	Mileage by Town By Sheet IRA - V004A1109 1.301 of 1.301	DISTRICT 3	TOWN IRA	Date: 11/15/13	ROUTE VT-4A ETE mileage: 10.19 to 11.491
Crash Locations Fatal, Injury, Property Damage Only, Unknown Crash Type						Total Mileage: 1.301 mi		1 of 1 TWN mileage: 0.0 to 1.301		Total Mileage: 1.301 mi