

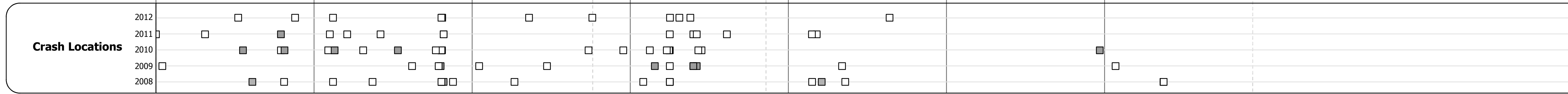

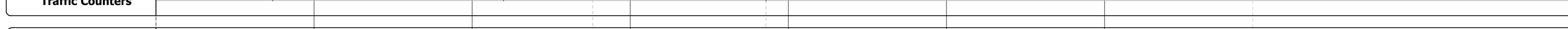

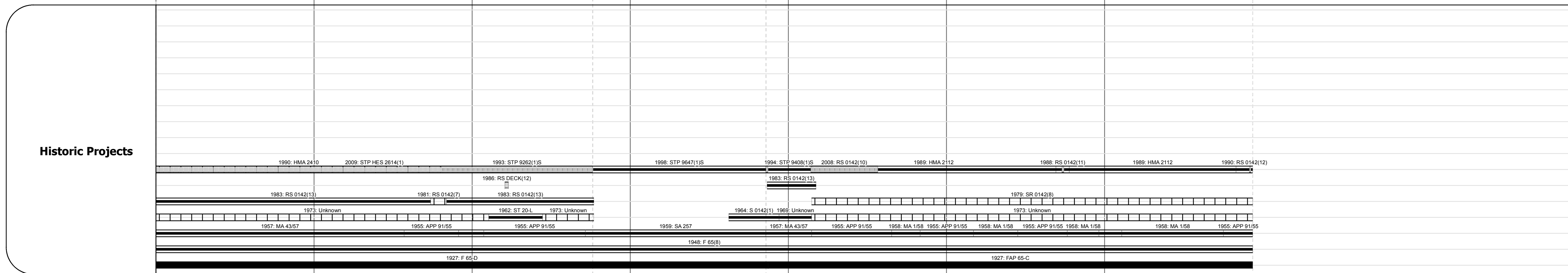


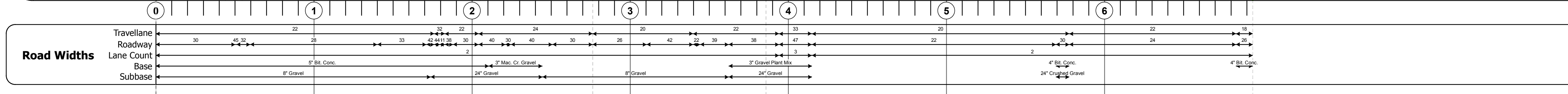
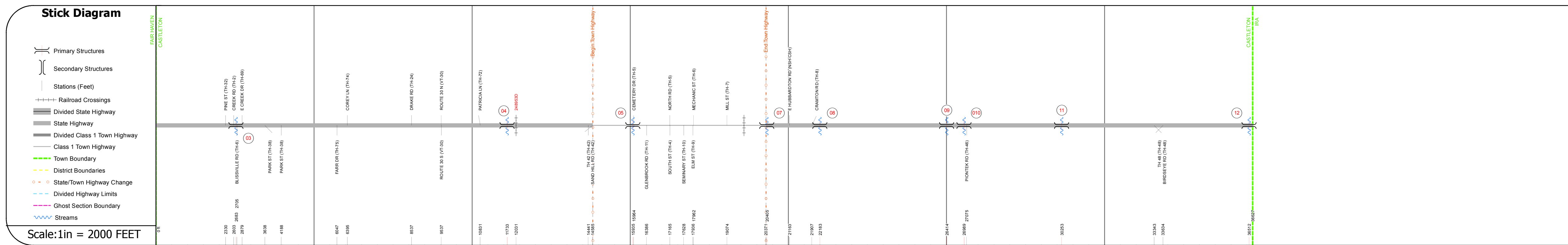
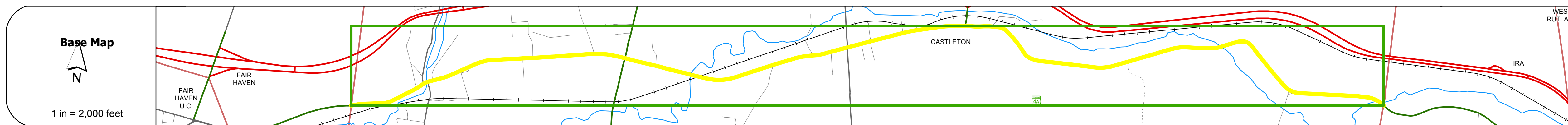
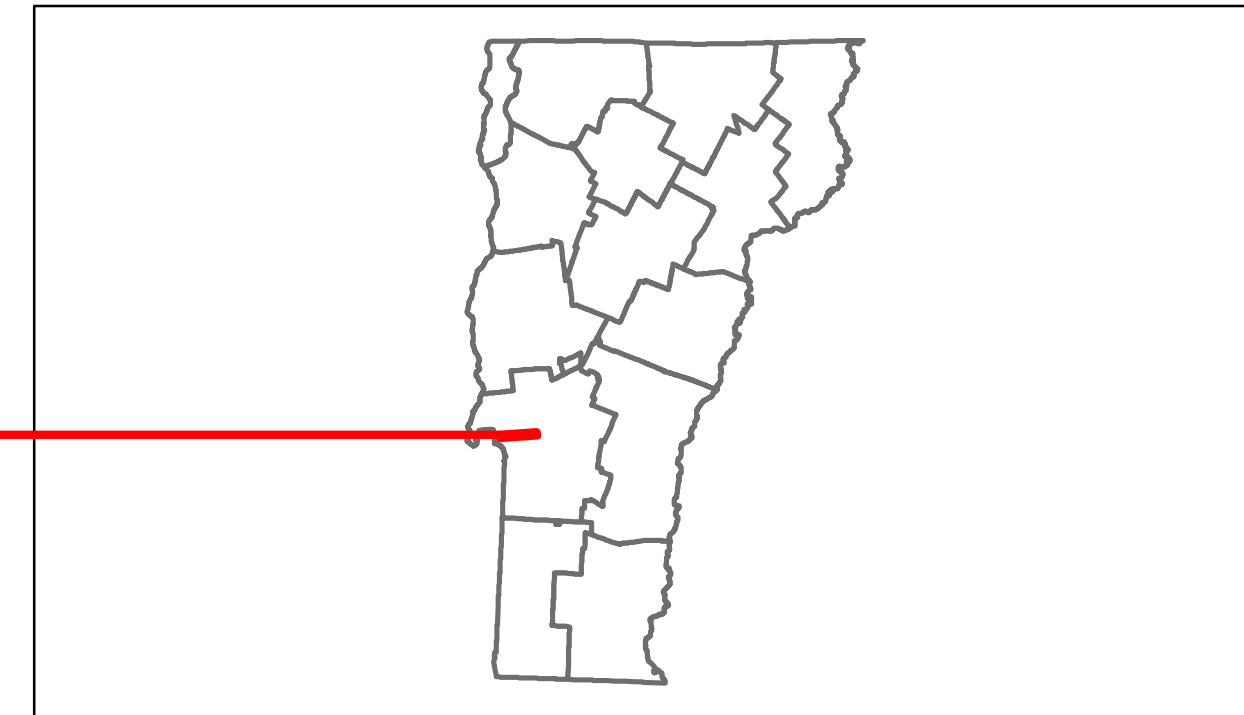


# Route Log Progress Chart

**DRAFT**

Please Note: Errors and Omissions May Exist.  
Contact the VTrans Mapping Unit with questions or concerns.

DISTRICT	TOWN	ROUTE
3	CASTLETON	VT-4A



DESCRIPTION BLOCK
<p><b>Bridge 3:</b> Slab - 1966 Structure No. 300142000311031 Length: 25' Width: 50.0' Facility Carried: VT4A Bridge Type: PRECAST CONC SLAB Features Intersected: LAKE BOMOSEEN OUTLET Surface: Bituminous Maintenance: State</p> <p><b>Bridge 4:</b> Stringer/multi-beam or girder - 1962 Structure No. 200142000411032 Length: 128' Width: 30.0' Facility Carried: VT 0004A ALT Bridge Type: 2SP CONT ROLLED BEAM Features Intersected: CASTLETON RIVER Surface: Bituminous Maintenance/Ownership: State</p> <p><b>Bridge 5:</b> Other - 1924 Structure No. 300142000511031 Length: 17' Width: 40.0' Under Clearance: 5.0' Facility Carried: VT4A Bridge Type: R.C. BOX WD W/ SLAB Features Intersected: BROOK Maintenance: State</p> <p><b>Bridge 7:</b> Stringer/multi-beam or girder - 1964 Structure No. 200142000711032 Length: 69' Width: 30.2' Facility Carried: VT 0004A ALT Bridge Type: ROLLED BEAM Features Intersected: CASTLETON RIVER Surface: Bituminous Maintenance/Ownership: State</p> <p><b>Bridge 8:</b> Slab - 2007 Structure No. 200142000811032 Length: 60' Width: 27.0' Facility Carried: VT 0004A ALT Bridge Type: PRESTRESS CONC SLAB Features Intersected: CASTLETON RIVER Surface: Bituminous Maintenance/Ownership: State</p> <p><b>Culvert 9:</b> Culvert - 1919 Structure No. 300142000911031 Length: 8' Width: 27.0' Under Clearance: 2.0' Facility Carried: VT4A Bridge Type: R.C. BOX Features Intersected: BROOK Maintenance: State</p> <p><b>Culvert 10:</b> Culvert - 1919 Structure No. 300142001011031 Length: 8' Under Clearance: 5.0' Facility Carried: VT4A Bridge Type: R.C. BOX Features Intersected: BROOK Maintenance: State</p> <p><b>Bridge 11:</b> Stringer/multi-beam or girder - 1988 Structure No. 200142001111032 Length: 62' Width: 33.2' Facility Carried: VT 0004A ALT Bridge Type: ROLLED BEAM Features Intersected: CASTLETON RIVER Surface: Bituminous Maintenance/Ownership: State</p> <p><b>Bridge 12:</b> Slab - 1969 Structure No. 200142001211032 Length: 46' Width: 32.5' Facility Carried: VT 0004A ALT Bridge Type: CONCRETE SLAB Features Intersected: CASTLETON RIVER Surface: Bituminous Maintenance/Ownership: State</p>

<b>Historic Projects</b> Retreatment Resurface Unknown Bituminous Mix Skimny Mix Bituminous Seal	<b>Functional Class</b> 1 7 12 17 2 8 14 19 6 11 16	<b>Curves</b> curve left curve right	<b>Road Widths</b> (ft)	<b>AADT</b> (count)	<b>Mileage by Functional Class By Sheet</b> 0142 7 - Rural - Major collector 6.937	<b>Mileage by Town By Sheet</b> CASTLETON - V004A1103 6.937 of 6.937	<b>DISTRICT</b> 3	<b>TOWN</b> CASTLETON	<b>Date:</b> 11/15/13	<b>ROUTE</b> VT-4A ETE mileage: 3.253 to 10.19
<b>Crash Locations</b> Fatal Injury Property Damage Only Unknown Crash Type	<b>Speed Zones</b> 25 30 35 40 45 50 55 60 65	<b>Grades</b> grade up grade down	<b>Traffic Counters</b> (counter ID)	<b>Total Mileage:</b> 6.937 mi	<b>Total Mileage:</b> 6.937 mi	<b>1 of 1</b> <b>TWN mileage:</b> 0.0 to 6.937				

For More Information Contact - Vermont Agency of Transportation, Policy, Planning and Intermodal Development Division - Mapping Unit, 1 National Life Drive, Montpelier, VT 05633-5001 Telephone: 802-828-2600.