


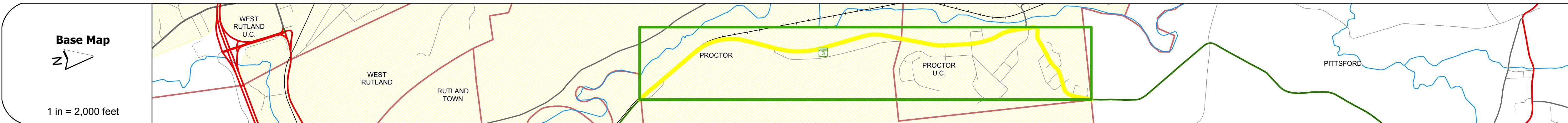
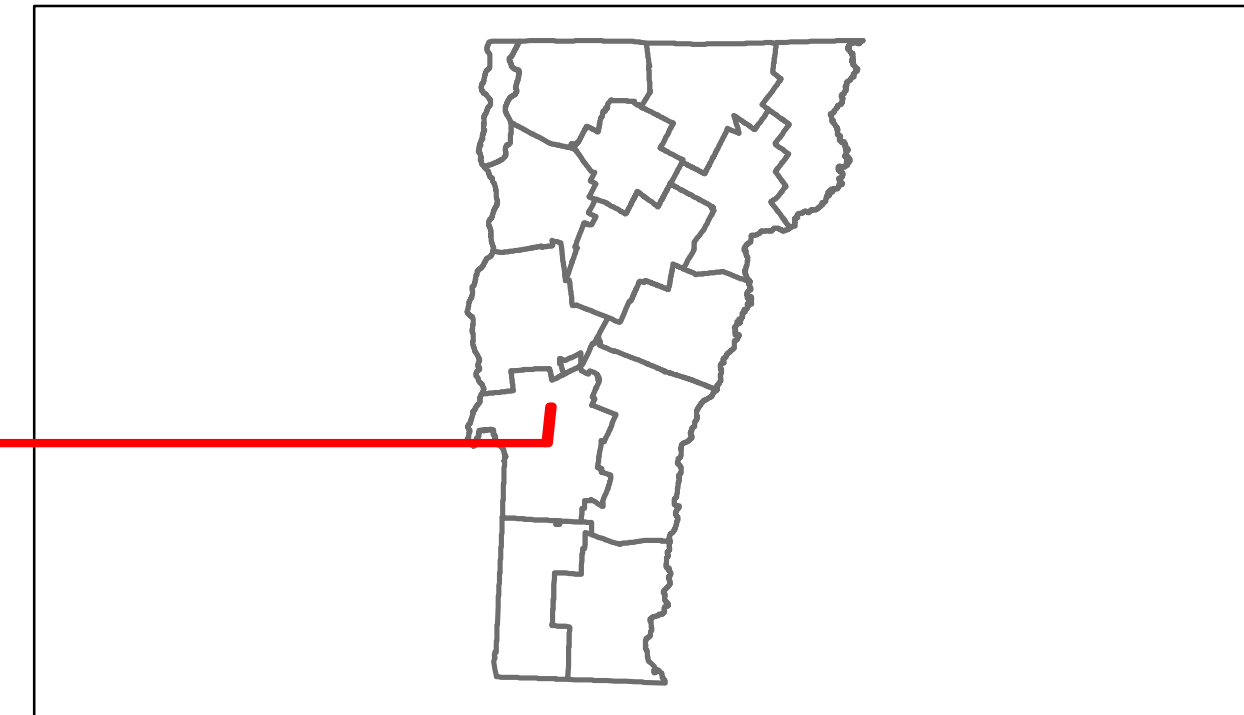


Route Log Progress Chart


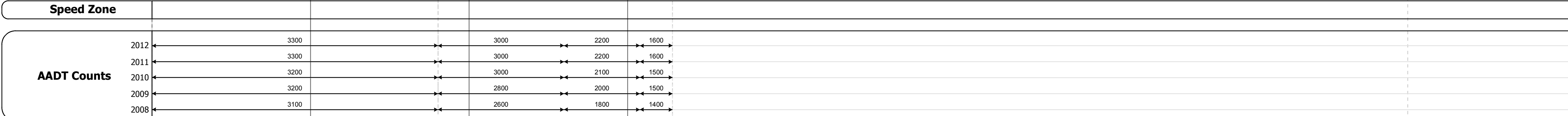








DRAFT

Please Note: Errors and Omissions May Exist.
Contact the VTrans Mapping Unit with questions or concerns.

DISTRICT	TOWN	ROUTE
3	PROCTOR	VT-3



DESCRIPTION BLOCK



Historic Projects Retreatment, Resurface, Unknown, Bituminous Mix, Skippy Mix, Bituminous Seal, Bituminous Concrete, Surface Treated Gravel, Plant Mix, Reclaimed Base and Bituminous Concrete, Concrete	Functional Class 1, 2, 3, 4, 5, 6, 7, 8, 9, 10, 11, 12, 13, 14, 15, 16, 17, 18, 19	Curves curve left, curve right	Road Widths (ft)	Traffic Counters (counter ID)	AADT (count)	Crash Locations Fatal, Injury, Property Damage Only, Unknown Crash Type	Mileage by Functional Class By Sheet 3200 16 - Urban - Minor Arterial 3.284	Mileage by Town By Sheet PROCTOR - V003-1118 3.283 of 3.283	DISTRICT 3	TOWN PROCTOR	Date: 11/15/13	ROUTE VT-3 ETE mileage: 1.695 to 4.978
							Total Mileage: 3.283 mi	Total Mileage: 3.283 mi				