

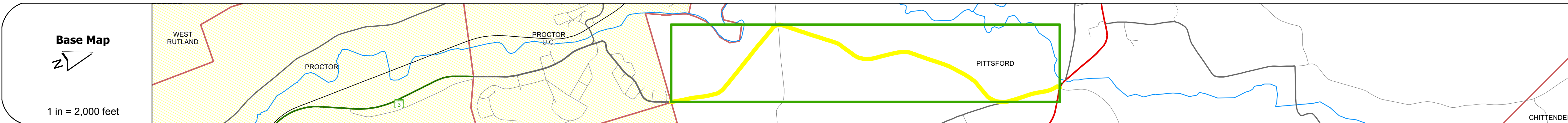
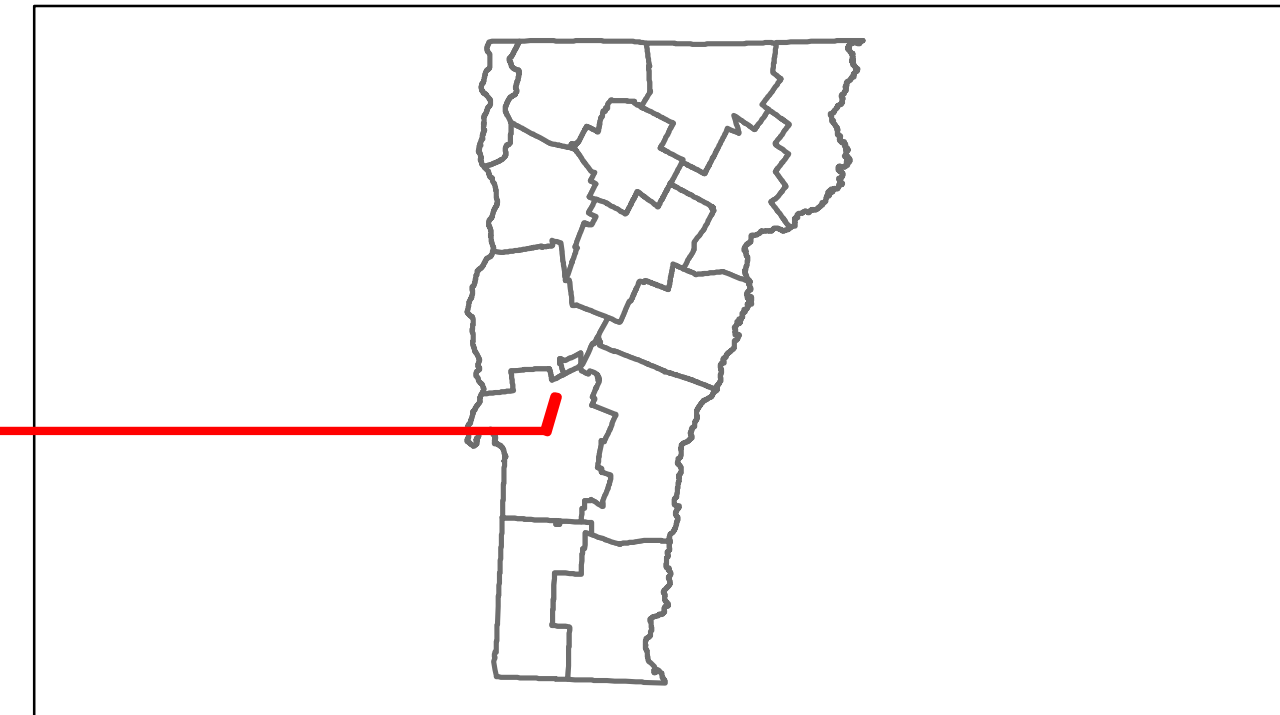


Route Log Progress Chart

DRAFT

Please Note: Errors and Omissions May Exist.
Contact the VTrans Mapping Unit with questions or concerns.

DISTRICT	TOWN	ROUTE
3	PITTSFORD	VT-3



DESCRIPTION BLOCK

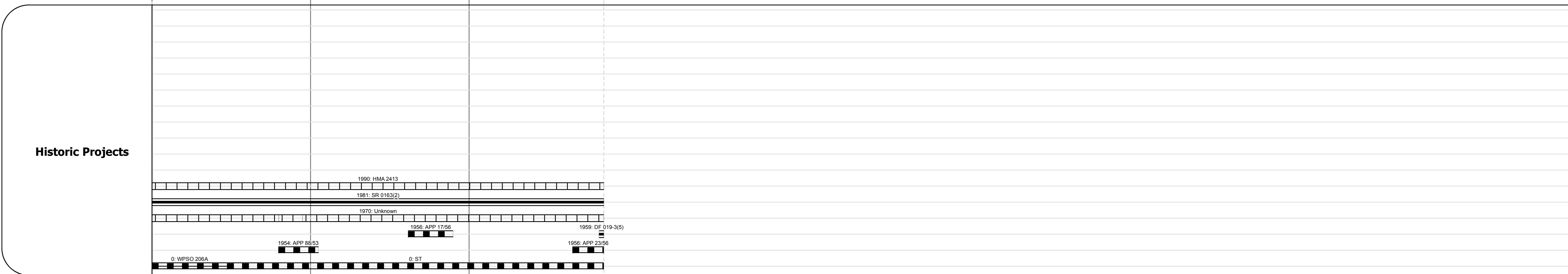
Culvert 3:
Culvert - 1954
Structure No. 300163000311161
Length: 6'
Under Clearance: 6.0'
Facility Carried: VT3
Bridge Type: A.C.C.G.M.P.
Features Intersected: BROOK
Maintenance: State

Culvert 4:
Culvert - 1950
Structure No. 300163000411161
Length: 6'
Under Clearance: 6.0'
Facility Carried: VT3
Bridge Type: A.C.C.G.M.P.
Features Intersected: BROOK
Maintenance: State

Road Widths	Travellane	20
	Roadway	22
	Lane Count	2
	Base	
	Subbase	

Curves	11	18	10	12	6	4	7	6	65
---------------	----	----	----	----	---	---	---	---	----

Grades			+6.0						-6.0
---------------	--	--	------	--	--	--	--	--	------



Maintenance Garage	District 3 - Mendon Garage
---------------------------	----------------------------

Traffic Counters	568137
-------------------------	--------

Functional Class	7
-------------------------	---

Speed Zone	35
-------------------	----

ADT Counts	2012	1600	2600
	2011	1600	2700
	2010	1500	2800
	2009	1500	2700
	2008	1400	2600

Crash Locations	2012		
	2011	□	□
	2010	□	
	2009		
	2008	□	□

Historic Projects Retreatment, Resurface, Unknown, Bituminous Mix, Skippy Mix, Bituminous Seal, Bituminous Concrete, Surface Treated Gravel, Plant Mix, Reclaimed Base and Bituminous Concrete, Concrete	Functional Class 1, 2, 3, 4, 5, 6, 7, 8, 9, 10, 11, 12, 13, 14, 15, 16, 17, 18, 19	Curves curve left, curve right	Road Widths (ft)	ADT (count)	Mileage by Functional Class By Sheet 0163 7 - Rural - Major collector 2.850	Mileage by Town By Sheet PITTSFORD - V003-1116 2.85 of 2.85	DISTRICT 3	TOWN PITTSFORD	Date: 11/15/13	ROUTE VT-3 ETE mileage: 4.978 to 7.828
Crash Locations Fatal, Injury, Property Damage Only, Unknown Crash Type						Total Mileage: 2.850 mi		1 of 1 TWN mileage: 0.0 to 2.85		