Route Log Progress Chart

DRAFT

Please Note: Errors and Omissions May Exist.
Contact the VTrans Mapping Unit with questions or concerns.

DISTRICT	TOWN	ROUTE
5	WILLISTON	VT-2A

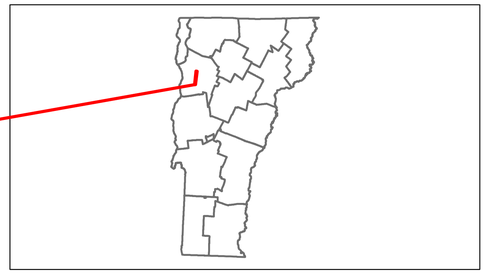

Base Map

1 in = 2,000 feet

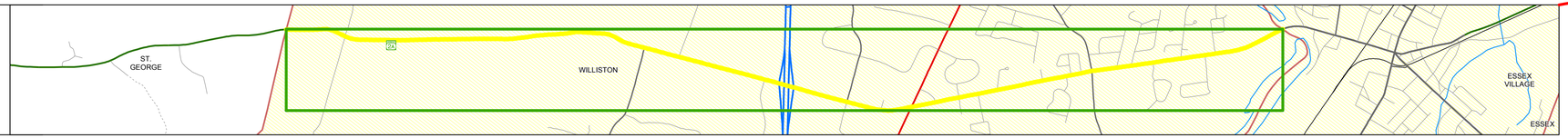

Stick Diagram

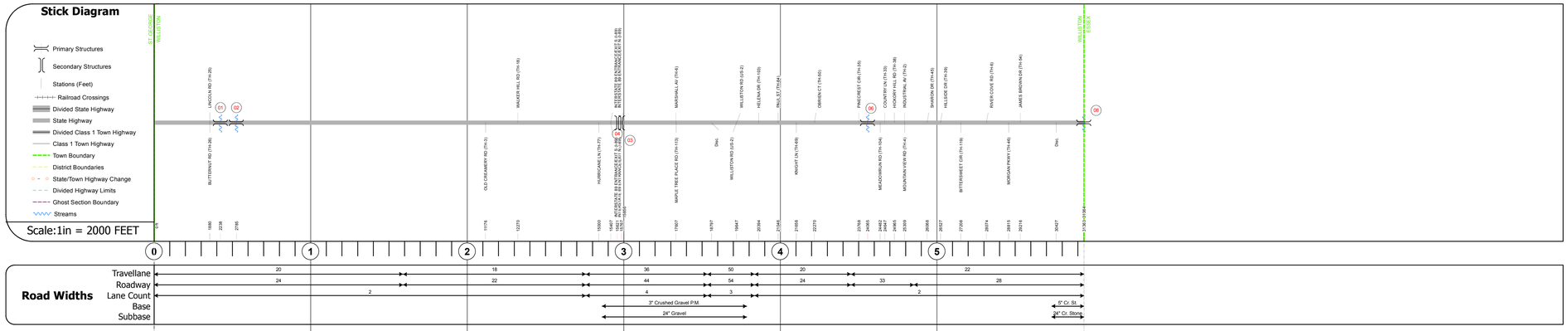

Road Widths

Curves

Grades

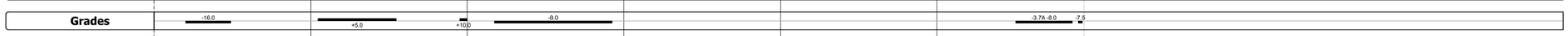

Historic Projects

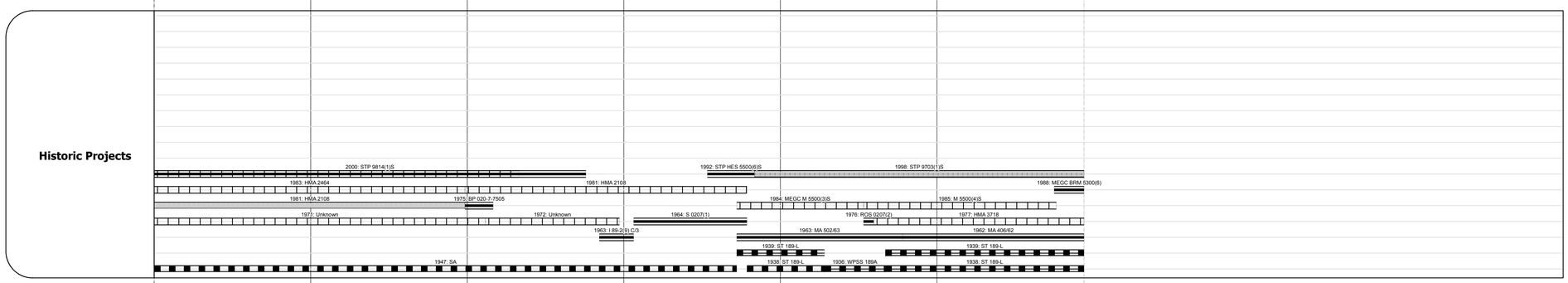

Maintenance Garage



Traffic Counters

Functional Class

Speed Zone

AADT Counts

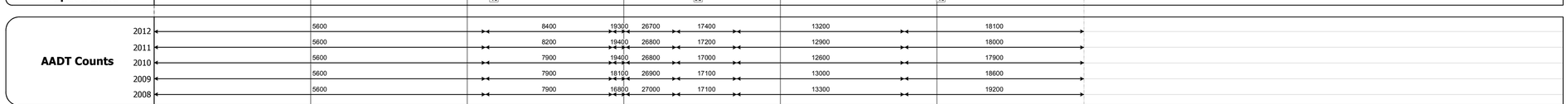

Crash Locations

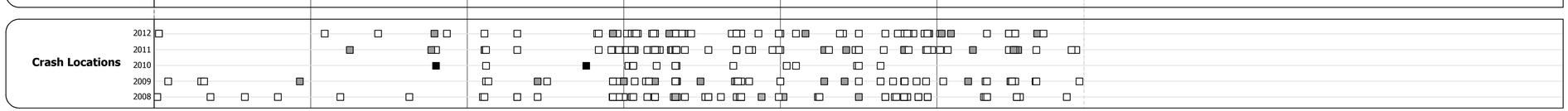

DESCRIPTION BLOCK

Culvert 1:
Culvert - 1947
Structure No. 300207000104171
Length: 10'
Under Clearance: 6.0'
Facility Carried: VT2A
Bridge Type: CGMPPA
Features Intersected: SUCKER BROOK
Maintenance: State

Culvert 2:
Culvert - 1947
Structure No. 300207000204171
Length: 10'
Under Clearance: 6.0'
Facility Carried: VT2A
Bridge Type: MULTI PL PIPE ARCH
Features Intersected: BROOK
Maintenance: State

Bridge 4:
Stringer/multi-beam or girder - 1962
Structure No. 200089061S04172
Length: 157'
Height: 0.0'
Weight Limit: 0
Facility Carried: I 00089 ML
Bridge Type: 3-SP ROLLED BEAM
Features Intersected: I 89 OVER VT.2A

Bridge 3:
Stringer/multi-beam or girder - 1962
Structure No. 200089061N04172
Length: 157'
Height: 0.0'
Weight Limit: 0
Facility Carried: I 00089 ML
Bridge Type: 3-SP ROLLED BEAM
Features Intersected: I 89 OVER VT.2A

Bridge 6:
Stringer/multi-beam or girder - 1936
Structure No. 205500000604172
Length: 74'
Width: 30.0'
Facility Carried: VT 0002A ALT
Bridge Type: ROLLED BEAM
Features Intersected: ALLEN BROOK
Surface: Bituminous
Maintenance/Ownership: State

Bridge 8:
Stringer/multi-beam or girder - 1987
Structure No. 205500000804172
Length: 231'
Width: 43.3'
Facility Carried: VT 0002A ALT
Bridge Type: CONT. CURVED GIRDER
Features Intersected: WINOOSKI RIVER
Surface: Bituminous
Maintenance/Ownership: Town

Historic Projects: Retreatment, Resurface, Unknown, Bituminous Mix, Skinny Mix, Bituminous Seal, Bituminous Concrete, Bituminous Macadam, Cold Plane and Bituminous Concrete, Concrete, Gravel, Surface Treated Gravel, Plant Mix, Reclaimed Base and Bituminous Concrete

Functional Class: 1, 2, 6, 7, 8, 11, 12, 14, 16, 17, 19

Speed Zones: 25, 30, 35, 40, 45, 50, 55, 60, 65

Curves: curve left, curve right

Grades: grade up, grade down

Road Widths: (ft)

Traffic Counters: (counter ID)

AADT: (count)

Crash Locations: Fatal, Injury, Property Damage Only, Unknown Crash Type

Mileage by Functional Class By Sheet

5500	14 - Urban - Principal Arterial - Other	0.792
0207	16 - Urban - Minor Arterial	5.148

Total Mileage: 5.940 mi

Mileage by Town By Sheet

WILLISTON - V002A0417		5.94 of 5.94

Total Mileage: 5.94 mi

DISTRICT	TOWN	Date: 11/15/13	ROUTE
5	WILLISTON	1 of 1 TWN mileage: 0.0 to 5.94	VT-2A ETE mileage: 1.982 to 7.922