










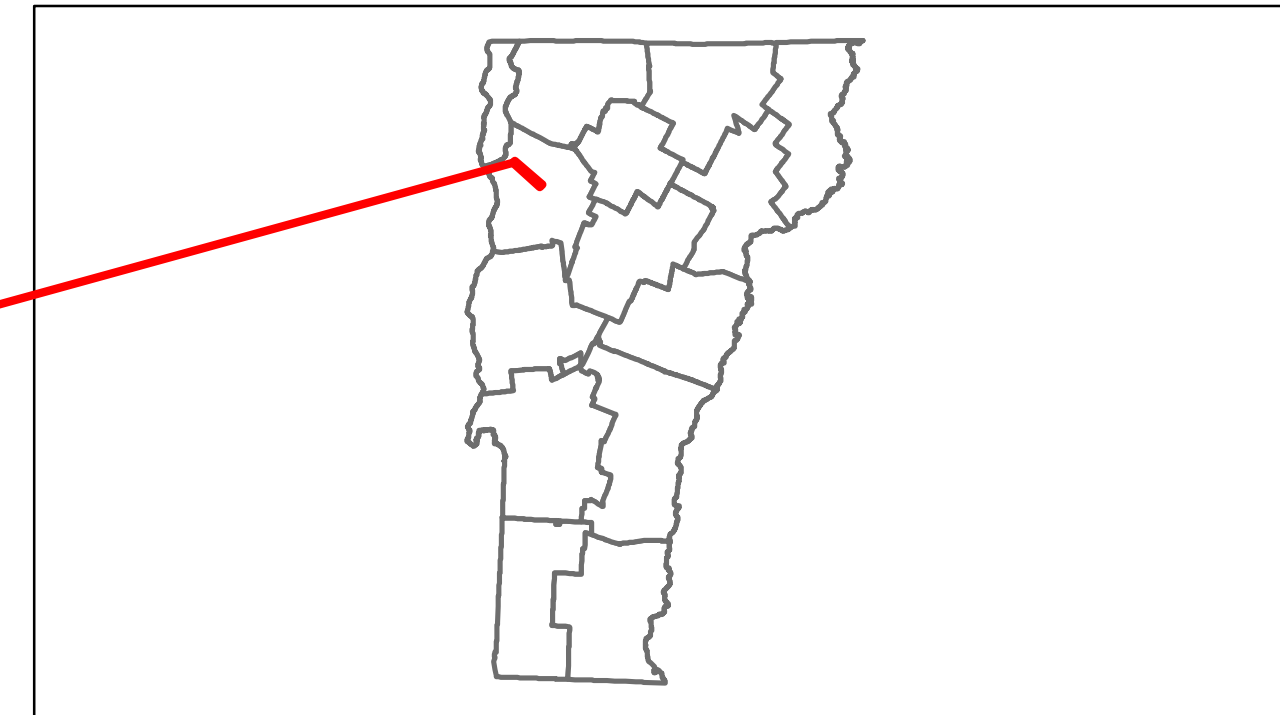


Route Log Progress Chart

DRAFT

Please Note: Errors and Omissions May Exist.
Contact the VTrans Mapping Unit with questions or concerns.

DISTRICT	TOWN	ROUTE
5	COLCHESTER	VT-2A



DESCRIPTION BLOCK	

Historic Projects Retreatment, Resurface, Unknown, Bituminous Mix, Skippy Mix, Bituminous Seal, Concrete, Gravel, Surface Treated Gravel, Plant Mix, Reclaimed Base and Bituminous Concrete, Concrete	Functional Class 1, 2, 3, 4, 5, 6, 7, 8, 9, 10, 11, 12, 13, 14, 15, 16, 17, 18, 19	Curves curve left, curve right	Road Widths (ft)	Traffic Counters (counter ID)	AADT (count)	Crash Locations Fatal, Injury, Property Damage Only, Unknown Crash Type	Mileage by Functional Class By Sheet 5600 16 - Urban - Minor Arterial 2.431	Mileage by Town By Sheet COLCHESTER - V002A0405 2.431 of 2.431	DISTRICT 5	TOWN COLCHESTER	Date: 11/15/13	ROUTE VT-2A ETE mileage: 11.422 to 13.853
							Total Mileage: 2.431 mi	Total Mileage: 2.431 mi	1 of 1 TWN mileage: 0.0 to 2.431			