




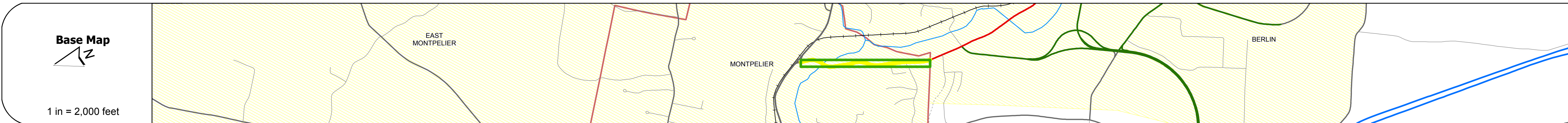
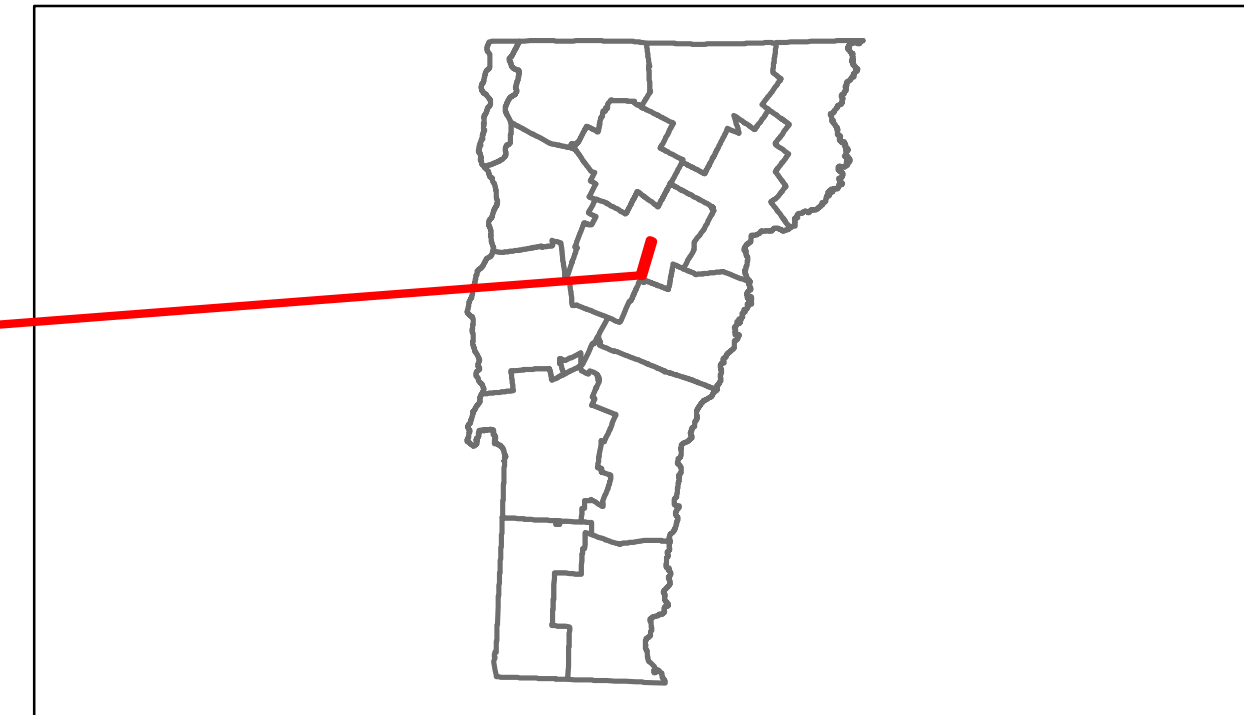


# Route Log Progress Chart

**DRAFT**

Please Note: Errors and Omissions May Exist.  
Contact the VTrans Mapping Unit with questions or concerns.

DISTRICT	TOWN	ROUTE
6	MONTPELIER	US-302



Year	Project Description
2009	STP 2618(1)
1995	NH 9550(1)B
1973	SA 684 & 705
1954	SA 480/54
1937	WPA/NH 55F
1941	SN FAP 06

**Maintenance Garage** (Not State Maintained)

**Traffic Counters**

**Functional Class** 14 - Urban - Principal Arterial - other

**Speed Zone**

Year	ADT
2012	13200
2011	13200
2010	13200
2009	13300
2008	13300

Year	Crash Locations
2012	1
2011	3
2010	2
2009	1
2008	1

## DESCRIPTION BLOCK

<b>Historic Projects</b> Retreatment, Resurface, Unknown, Bituminous Mix, Skippy Mix, Bituminous Seal, Bituminous Concrete, Surface Treated Gravel, Plant Mix, Reclaimed Base and Bituminous Concrete, Concrete	<b>Functional Class</b> 1, 2, 6, 7, 8, 11, 12, 14, 16, 17, 19	<b>Curves</b> curve left, curve right	<b>Road Widths</b> (ft)	<b>AADT</b> (count)	<b>Mileage by Functional Class By Sheet</b> 6400 14 - Urban - Principal Arterial - other 0.877	<b>Mileage by Town By Sheet</b> MONTPELIER - U302-1211 0.836 of 0.836	<b>DISTRICT</b> 6	<b>TOWN</b> MONTPELIER	Date: 11/15/13 1 of 1 TWN mileage: 0.0 to 0.836	<b>ROUTE</b> US-302 ETE mileage: 0.0 to 0.836
<b>Total Mileage: 0.836 mi</b>						<b>Total Mileage: 0.836 mi</b>				