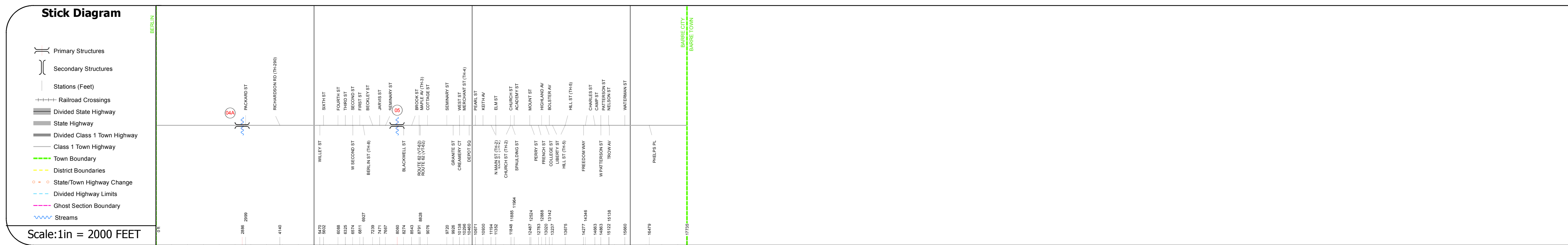
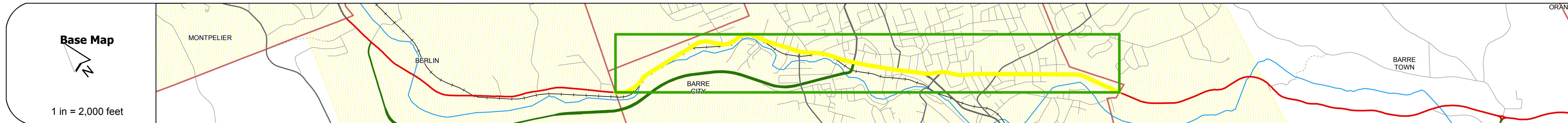
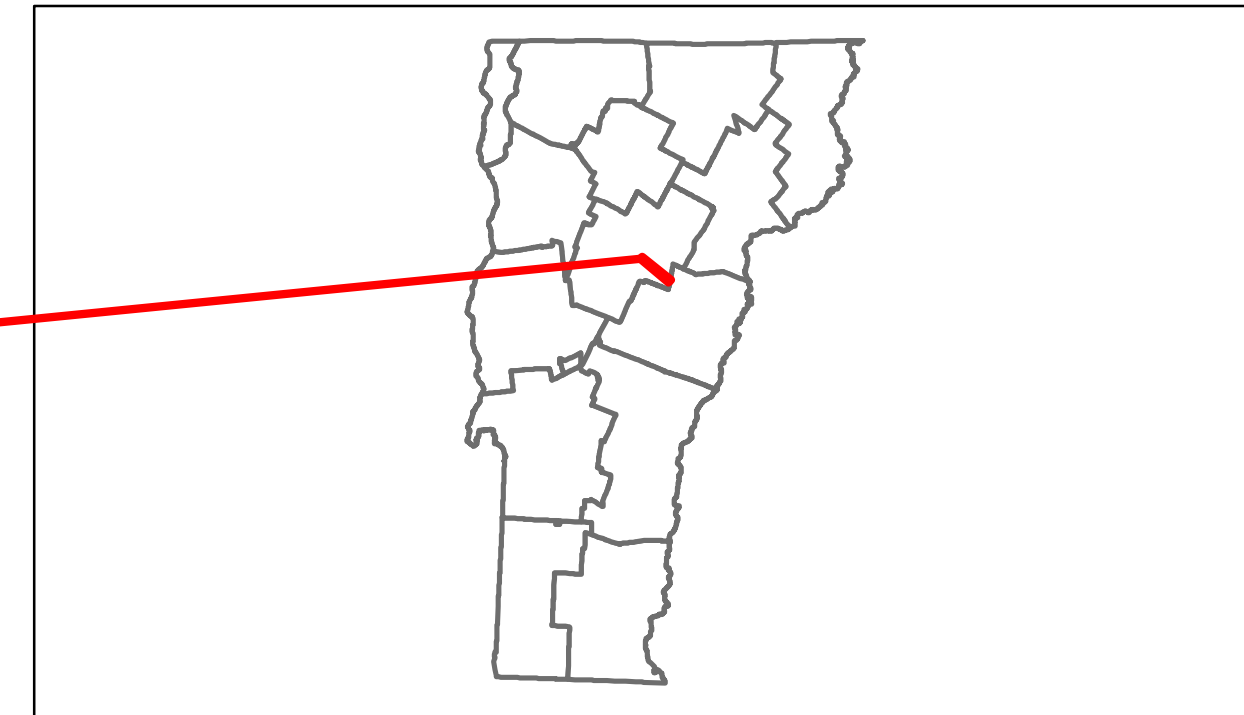






DISTRICT	TOWN	ROUTE
6	BARRE CITY	US-302






DESCRIPTION BLOCK

Culvert 4A:
Culvert - 1919
Structure No. 300026004A12011
Length: 12'
Under Clearance: 1.17'
Facility Carried: US302
Bridge Type: CONC SLAB/GRAN SLAB
Features Intersected: BROOK
Maintenance: State


Bridge 5:
Stringer/multi-beam or girder - 1918
Structure No. 30500000512011
Length: 37.0'
Width: 37.0'
Under Clearance: 8.0'
Facility Carried: US302
Bridge Type: JACK ARCH
Features Intersected: GUNNERS BROOK
Surface: Bituminous
Maintenance: State



Maintenance Garage (Not State Maintained)



Year	0.0-0.25	0.25-0.5	0.5-0.75	0.75-1.0	1.0-1.25	1.25-1.5	1.5-1.75	1.75-2.0	2.0-2.25	2.25-2.5	2.5-2.75	2.75-3.0
2012	11100	12500	11700	10400	15000	14400	11700	9800	6800	6800		
2011	11100	12000	11400	10800	15500	14900	12100	10100	7000	6400		
2010	11100	11400	11100	11100	16000	15300	12400	10400	7100	6200		
2009	11300	12300	12400	12500	16400	15800	12600	11000	7200	6100		
2008	11400	13200	13700	13900	16800	15800	12800	11500	7300	5900		



Historic Projects Retreatment, Resurface, Unknown, Bituminous Mix, Skippy Mix, Bituminous Seal, Concrete, Gravel, Surface Treated Gravel, Plant Mix, Reclaimed Base and Bituminous Concrete, Concrete	Functional Class 1, 2, 3, 4, 5, 6, 7, 8, 9, 10, 11, 12, 13, 14, 15, 16, 17, 18, 19	Curves curve left, curve right	Road Widths (ft)	Traffic Counters (counter ID)	AADT (count)	Crash Locations Fatal, Injury, Property Damage Only, Unknown Crash Type	Mileage by Functional Class By Sheet 6000 14 - urban - Principal Arterial - Other 1.645 026-1 14 - urban - Principal Arterial - Other 1.714	Mileage by Town By Sheet BARRE CITY - U302-1201 3.359 of 3.359	DISTRICT 6	TOWN BARRE CITY	Date: 11/15/13	ROUTE US-302 ETE mileage: 2.731 to 6.09
Total Mileage: 3.359 mi						Total Mileage: 3.359 mi						
										1 of 1 TWN mileage: 0.0 to 3.359	ROUTE US-302	