


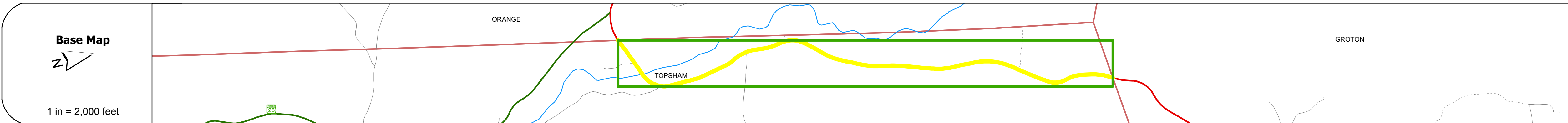
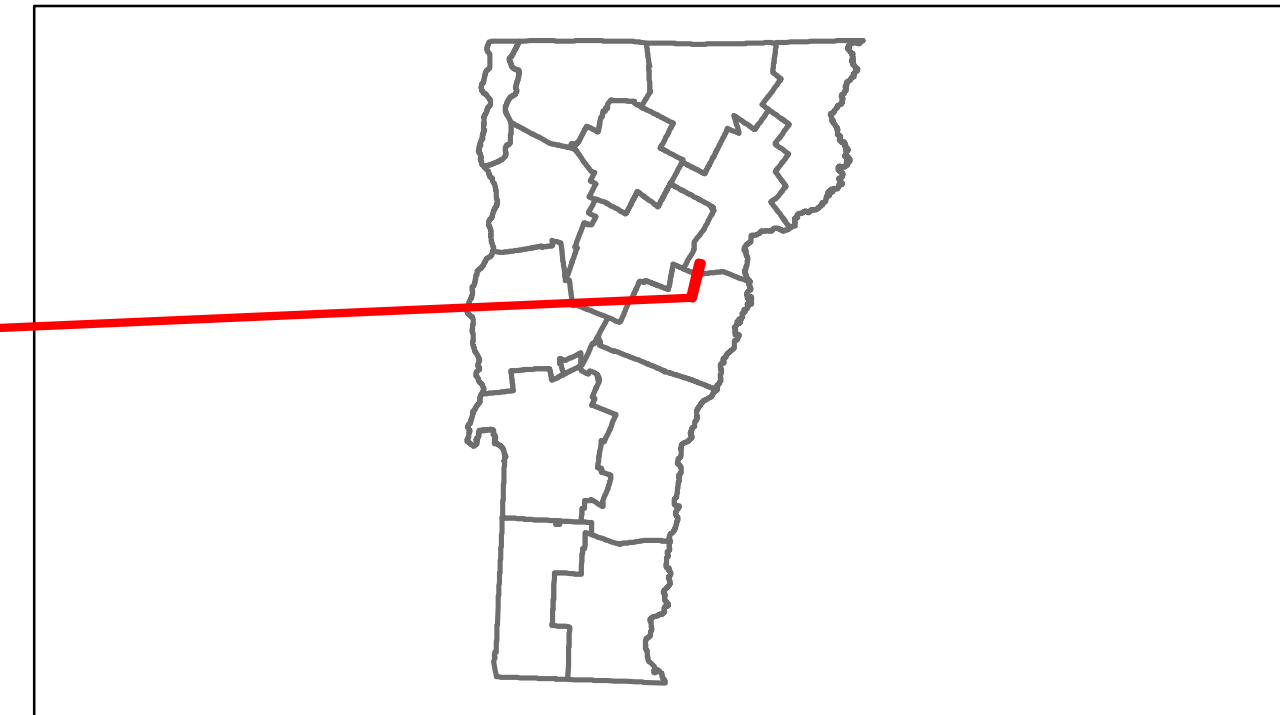


Route Log Progress Chart

DRAFT










Please Note: Errors and Omissions May Exist.
Contact the VTrans Mapping Unit with questions or concerns.

DISTRICT	TOWN	ROUTE
7	TOPSHAM	US-302



DESCRIPTION BLOCK

Culvert 23:
Culvert - 1929
Structure No. 200026002309122
Length: 23'
Facility Carried: US 00302 ML
Bridge Type: RC BOX
Features Intersected: WAITS RIVER
Maintenance/Ownership: State



Historic Projects Retreatment, Resurface, Unknown, Bituminous Mix, Skippy Mix, Bituminous Seal, Concrete, Bluminois, Concrete, Reclaimed Base and Bluminois, Concrete, Gravel, Surface Treated Gravel, Plant Mix, Concrete	Functional Class 1, 2, 3, 4, 5, 6, 7, 8, 9, 10, 11, 12, 13, 14, 15, 16, 17, 18, 19	Curves curve left, curve right	Road Widths (ft)	Traffic Counters (counter ID)	AADT (count)	Mileage by Functional Class By Sheet 026-1 6 - Rural - Minor Arterial 3.397		Mileage by Town By Sheet TOPSHAM - U302-0912 3.397 of 3.397		DISTRICT 7	TOWN TOPSHAM	Date: 11/15/13	ROUTE US-302 ETE mileage: 15.706 to 19.103
						Crash Locations Fatal, Injury, Property Damage Only, Unknown Crash Type		Total Mileage: 3.397 mi					