




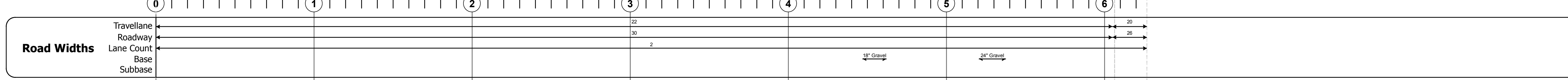
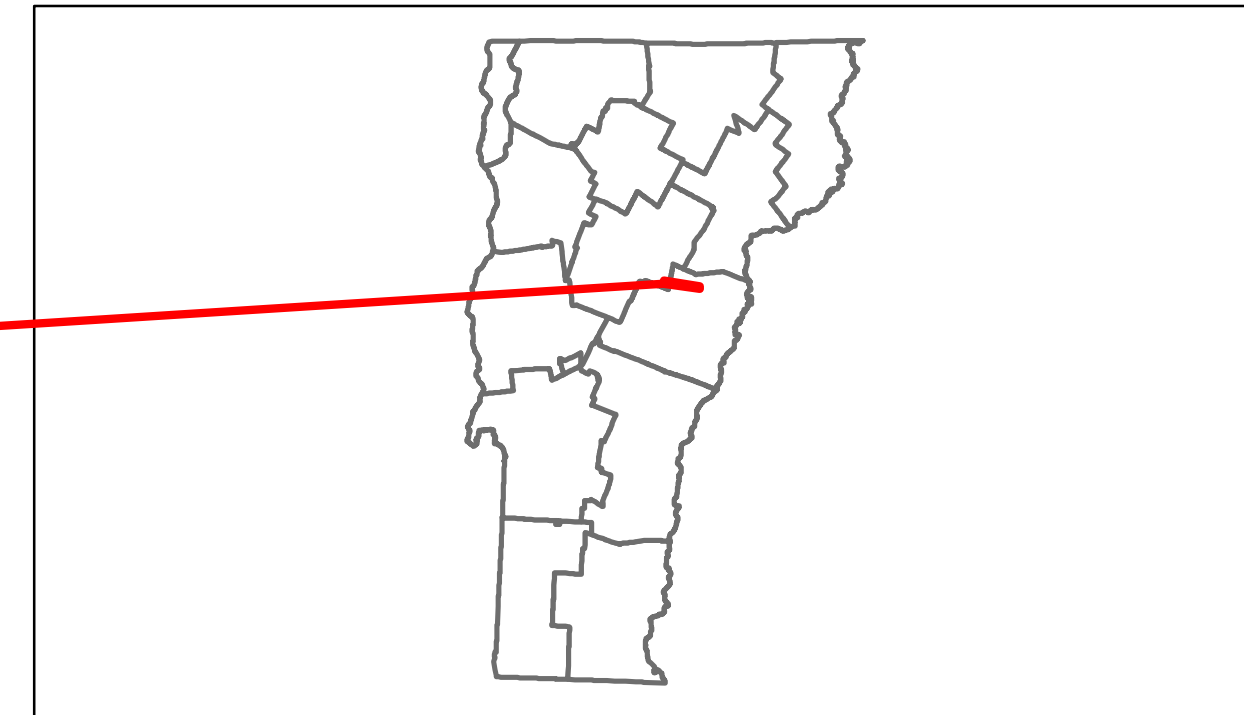
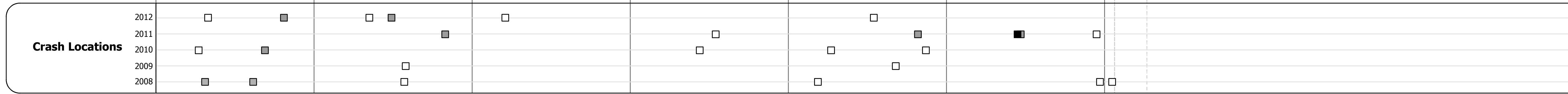


|          |        |        |
|----------|--------|--------|
| DISTRICT | TOWN   | ROUTE  |
| 6        | ORANGE | US-302 |



| Year | 0-1  | 1-2  | 2-3  | 3-4  | 4-5  | 5-6  | 6-7 | 7-8 | 8-9 | 9-10 |
|------|------|------|------|------|------|------|-----|-----|-----|------|
| 2012 | 4100 | 3700 | 3700 | 3700 | 3100 | 1900 |     |     |     |      |
| 2011 | 4100 | 3700 | 3700 | 3700 | 3200 | 1900 |     |     |     |      |
| 2010 | 4000 | 3800 | 3800 | 3600 | 3200 | 1800 |     |     |     |      |
| 2009 | 4000 | 3800 | 3800 | 3600 | 3100 | 1700 |     |     |     |      |
| 2008 | 3900 | 3500 | 3500 | 3500 | 3000 | 1600 |     |     |     |      |



## DESCRIPTION BLOCK

**Culvert 22:**  
Culvert - 1934  
Structure No. 300026002209081  
Length: 9'  
Under Clearance: 5.0'  
Facility Carried: US302  
Bridge Type: RC BOX CULVERT  
Features Intersected: BROOK  
Maintenance: State

**Bridge 15:**  
Tee Beam - 1928  
Structure No. 200026001509082  
Length: 43'  
Width: 30.4'  
Facility Carried: US 00302 ML  
Bridge Type: CONCRETE T-BEAM  
Features Intersected: ORANGE BROOK  
Surface: Bituminous  
Maintenance/Ownership: State

**Culvert 16:**  
Culvert - 1922  
Structure No. 300026001609081  
Length: 19'  
Under Clearance: 6.0'  
Facility Carried: US302  
Bridge Type: R.C. BOX  
Features Intersected: BROOK  
Maintenance: State

**Culvert 17:**  
Culvert - 1969  
Structure No. 300026001709081  
Length: 10'  
Under Clearance: 5.5'  
Facility Carried: US302  
Bridge Type: CGMPPPA  
Features Intersected: BROOK  
Maintenance: State

**Culvert 18:**  
Culvert - 1978  
Structure No. 300026001809081  
Length: 10'  
Under Clearance: 6.92'  
Facility Carried: US302  
Bridge Type: CGMPPPA  
Features Intersected: BROOK  
Maintenance: State

**Culvert 19:**  
Culvert - 1978  
Structure No. 300026001909081  
Length: 10'  
Under Clearance: 7.0'  
Facility Carried: US302  
Bridge Type: CGMPPPA  
Features Intersected: BROOK  
Maintenance: State

**Culvert 21:**  
Culvert - 1955  
Structure No. 300026002109081  
Length: 10'  
Under Clearance: 6.5'  
Facility Carried: US302  
Bridge Type: CGMPPPA  
Features Intersected: BROOK  
Maintenance: State

|  |  |  |                            |                        |   |  |                      |  |                       |  |
|--|--|--|----------------------------|------------------------|---|--|----------------------|--|-----------------------|--|
| <b>Historic Projects</b><br>Retreatment, Resurface, Unknown, Bituminous Mix, Skippy Mix, Bituminous Seal, Bituminous Concrete, Gravel, Surface Treated Gravel, Plant Mix, Reclaimed Base and Bituminous Concrete, Concrete | <b>Functional Class</b><br>1, 2, 3, 4, 5, 6, 7, 8, 9, 10, 11, 12, 13, 14, 15, 16, 17, 18, 19 | <b>Curves</b><br>curve left, curve right | <b>Road Widths</b><br>(ft) | <b>AAAT</b><br>(count) | <b>Mileage by Functional Class By Sheet</b><br>026-1 6 - Rural - Minor Arterial 6.268 | <b>Mileage by Town By Sheet</b><br>ORANGE - U302-0908 6.268 of 6.268 | <b>DISTRICT</b><br>6 | <b>TOWN</b><br>ORANGE                      | <b>Date:</b> 11/15/13 | <b>ROUTE</b><br>US-302<br>ETE mileage: 9.438 to 15.706 |
| <b>Total Mileage: 6.268 mi</b>   |  |  |                            |                        |   | <b>Total Mileage: 6.268 mi</b>                                       |                      | <b>1 of 1</b><br>TWN mileage: 0.0 to 6.268 |                       |  |