

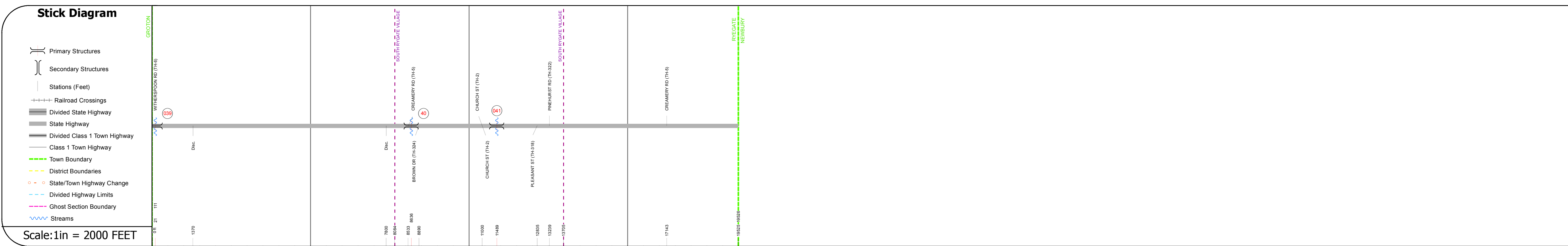
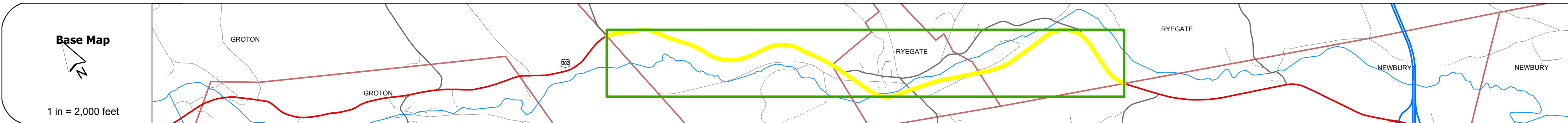
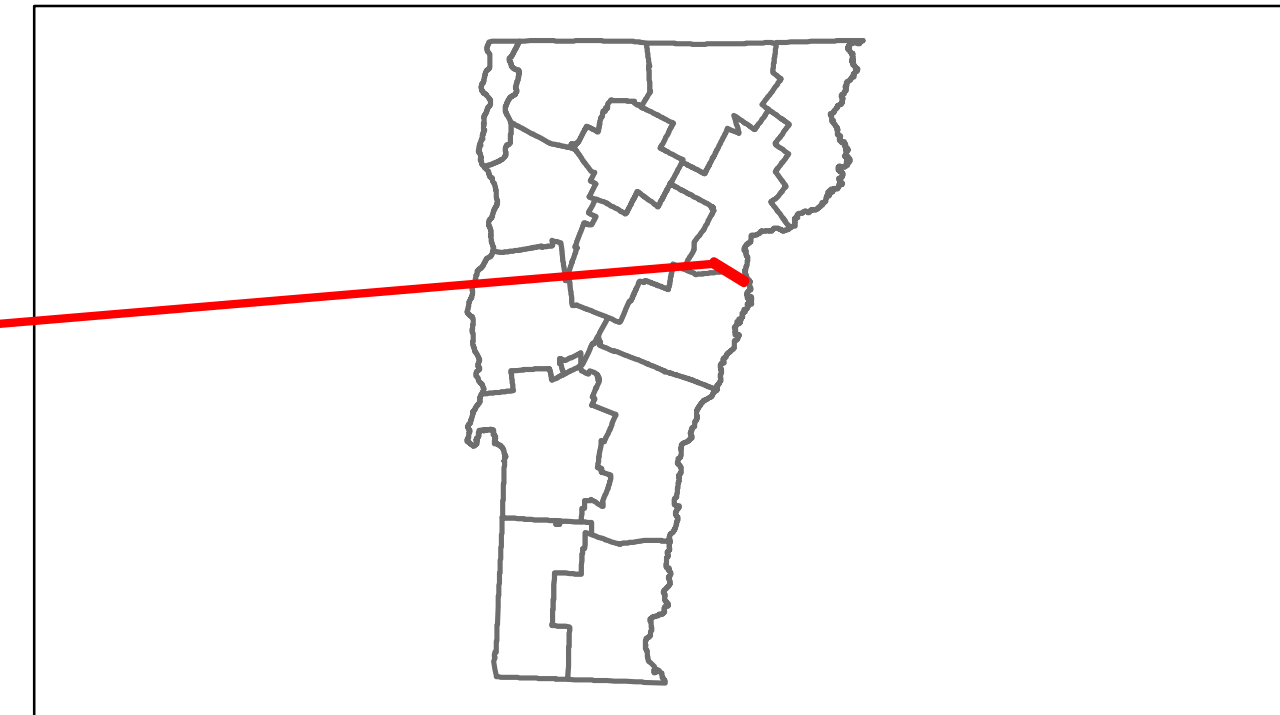


# Route Log Progress Chart

**DRAFT**

Please Note: Errors and Omissions May Exist.  
Contact the VTrans Mapping Unit with questions or concerns.

DISTRICT	TOWN	ROUTE
7	RYEGATE	US-302











## DESCRIPTION BLOCK

**Culvert 39:**  
Culvert - 1998  
Structure No. 300026003903101  
Length: 14'  
Under Clearance: 8.5'  
Facility Carried: US302  
Bridge Type: ALUMINUM M.P.P.A  
Features Intersected: DARIUS JAMES BROOK  
Maintenance: State

**Bridge 40:**  
Stringer/multi-beam or girder - 1965  
Structure No. 200026004003102  
Length: 132'  
Width: 29.9'  
Facility Carried: US 00302 ML  
Bridge Type: 3-SPAN ROLLED BEAM  
Features Intersected: WELLS RIVER  
Surface: Bituminous  
Maintenance/Ownership: State

**Culvert 41:**  
Culvert - 1965  
Structure No. 300026004103101  
Length: 17'  
Under Clearance: 8.0'  
Facility Carried: US302  
Bridge Type: C.G.M.P.P.A  
Features Intersected: BROOK  
Maintenance: State



<b>Historic Projects</b> Retreatment, Resurface, Unknown, Bituminous Mix, Skippy Mix, Bituminous Seal, Gravel, Surface Treated Gravel, Plant Mix, Reclaimed Base and Bituminous Concrete, Concrete	<b>Functional Class</b> 1, 2, 3, 4, 5, 6, 7, 8, 9, 10, 11, 12, 13, 14, 15, 16, 17, 18, 19	<b>Curves</b> curve left, curve right	<b>Road Widths</b> (ft)	<b>Traffic Counters</b> (counter ID)	<b>AADT</b> (count)	<b>Mileage by Functional Class By Sheet</b> 026-1 6 - Rural - Minor Arterial 3.698	<b>Mileage by Town By Sheet</b> RYEGATE - U302-0310 3.698 of 3.698	<b>DISTRICT</b> 7	<b>TOWN</b> RYEGATE	<b>Date:</b> 11/15/13	<b>ROUTE</b> US-302 ETE mileage: 27.007 to 30.705
						<b>Crash Locations</b> Fatal, Injury, Property Damage Only, Unknown Crash Type	<b>Total Mileage:</b> 3.698 mi				