

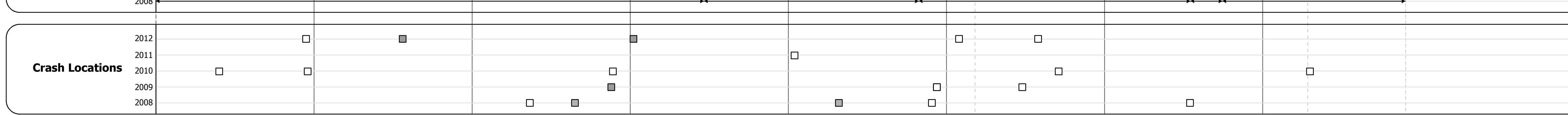
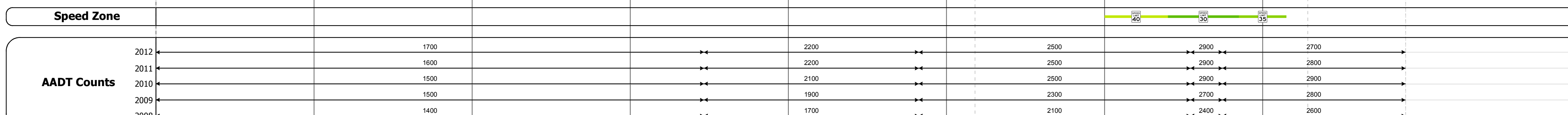




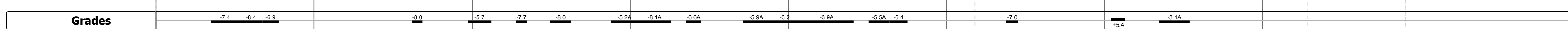
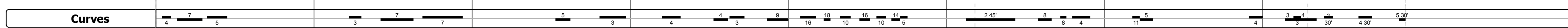
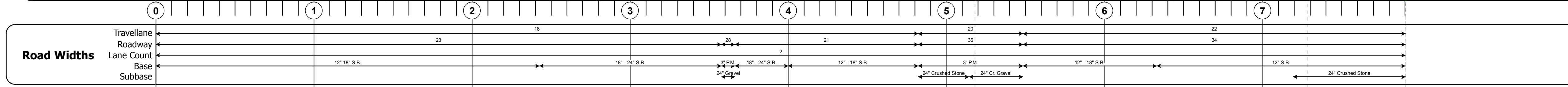
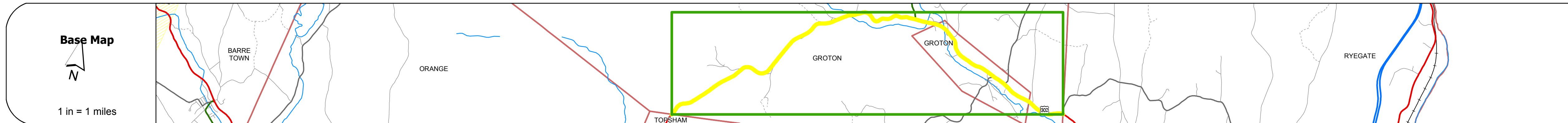
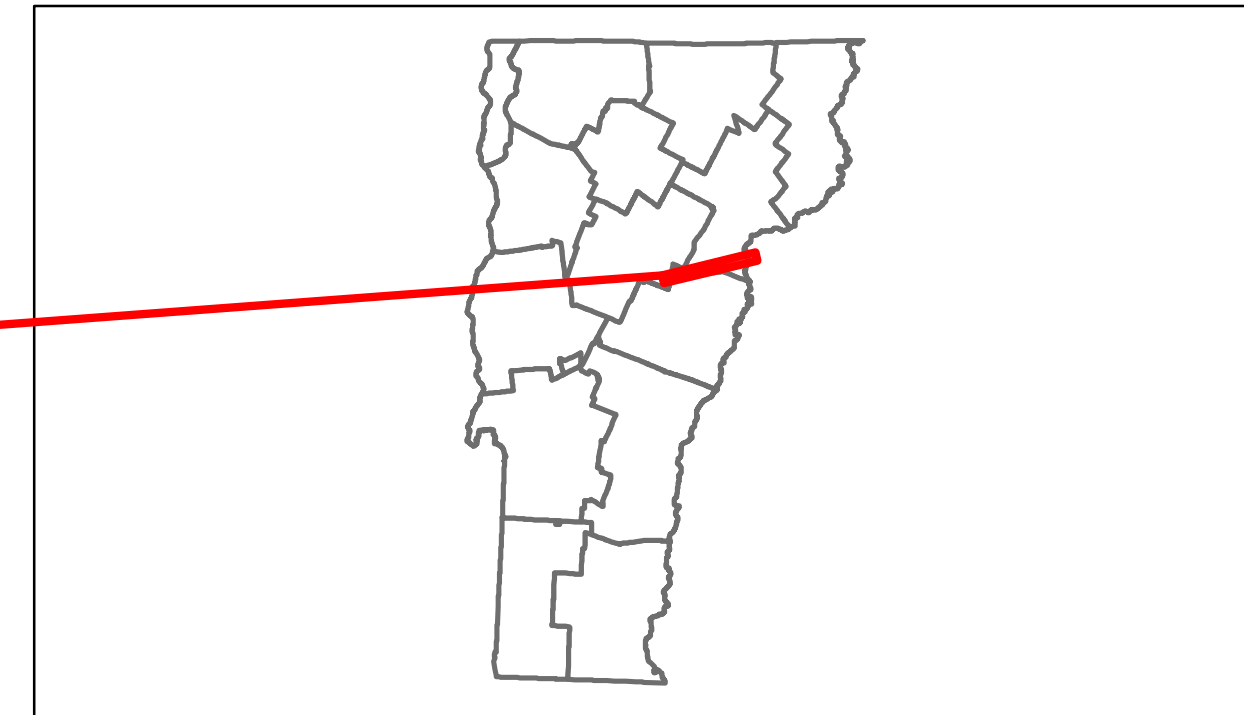


# Route Log Progress Chart

**DRAFT**

Please Note: Errors and Omissions May Exist.  
Contact the VTrans Mapping Unit with questions or concerns.

DISTRICT	TOWN	ROUTE
7	GROTON	US-302



## DESCRIPTION BLOCK

**Culvert 29:**  
Culvert - 1937  
Structure No. 300026002903041  
Length: 9'  
Under Clearance: 6.0'  
Facility Carried: US302  
Bridge Type: RC BOX CULVERT  
Features Intersected: BROOK  
Maintenance: State

**Culvert 30:**  
Culvert - 1934  
Structure No. 300026003003041  
Length: 9'  
Under Clearance: 7.0'  
Facility Carried: US302  
Bridge Type: RC BOX CULVERT  
Features Intersected: BROOK  
Maintenance: State

**Bridge 31:**  
Stringer/multi-beam or girder - 1980  
Structure No. 200026003103042  
Length: 60'  
Width: 32.9'  
Facility Carried: US 00302 ML  
Bridge Type: ROLLED BEAM  
Features Intersected: SOUTH BRANCH WELLS RIVER  
Surface: Bituminous  
Maintenance/Ownership: State

**Bridge 32:**  
Stringer/multi-beam or girder - 1990  
Structure No. 200026003203042  
Length: 64'  
Width: 39.0'  
Facility Carried: US 00302 ML  
Bridge Type: ROLLED BEAM  
Features Intersected: SOUTH BRANCH WELLS RIVER  
Surface: Bituminous  
Maintenance/Ownership: State

**Bridge 35:**  
Stringer/multi-beam or girder - 1980  
Structure No. 200026003503042  
Length: 120'  
Width: 40.1'  
Facility Carried: US 00302 ML  
Bridge Type: WELDED PLATE GIRDER  
Features Intersected: WELLS RIVER  
Surface: Bituminous  
Maintenance/Ownership: State

**Bridge 36:**  
Tee Beam - 1925  
Structure No. 200026003603042  
Length: 25'  
Width: 27.0'  
Facility Carried: US 00302 ML  
Bridge Type: T-BEAM WIDEN W SLAB  
Features Intersected: NORTH BRANCH WELLS RIVER  
Surface: Bituminous  
Maintenance/Ownership: State

<b>Historic Projects</b> Retreatment, Resurface, Bituminous, Macadam, Skippy Mix, Bituminous Seal, Concrete, Gravel, Surface Treated Gravel, Plant Mix, Reclaimed Base and Bituminous Concrete, Concrete	<b>Functional Class</b> 1, 2, 3, 4, 5, 6, 7, 8, 9, 10, 11, 12, 13, 14, 15, 16, 17, 18, 19	<b>Curves</b> curve left, curve right	<b>Road Widths</b> (ft)	<b>AADT</b> (count)	<b>Mileage by Functional Class By Sheet</b> 026-1 6 - Rural - Minor Arterial 7.904	<b>Mileage by Town By Sheet</b> GROTON - U302-0304 7.904 of 7.904	<b>DISTRICT</b> 7	<b>TOWN</b> GROTON	<b>Date:</b> 11/15/13	<b>ROUTE</b> US-302
<b>Crash Locations</b> Fatal, Injury, Property Damage Only, Unknown Crash Type	<b>Speed Zones</b> 25, 30, 35, 40, 45, 50, 55, 60, 65	<b>Grades</b> grade up, grade down	<b>Traffic Counters</b> (counter ID)	<b>Total Mileage:</b> 7.904 mi	<b>Total Mileage:</b> 7.904 mi	<b>1 of 1</b> TWN mileage: 0.0 to 7.904	<b>ETE mileage:</b> 19.103 to 27.007			

For More Information Contact - Vermont Agency of Transportation, Policy, Planning and Intermodal Development Division - Mapping Unit, 1 National Life Drive, Montpelier, VT 05633-5001 Telephone: 802-828-2600.