



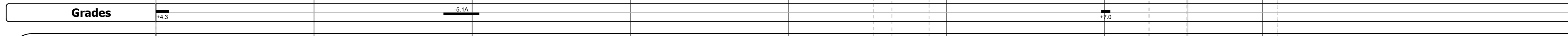
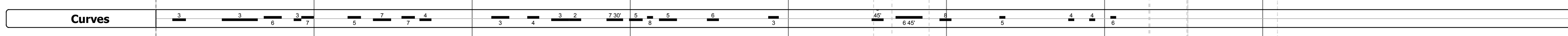
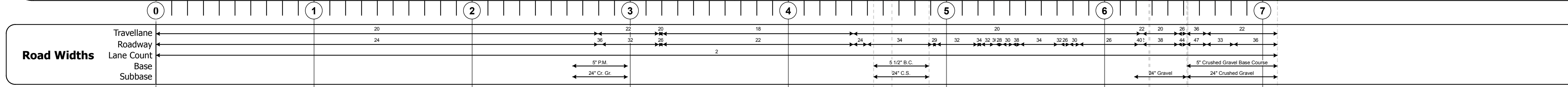
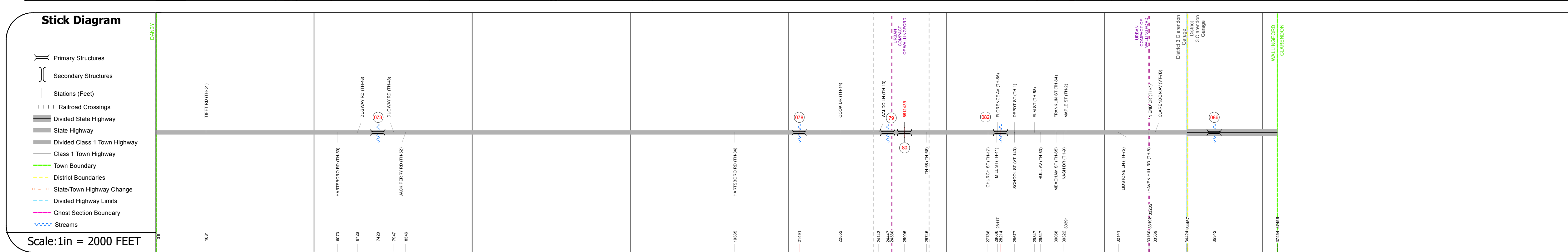
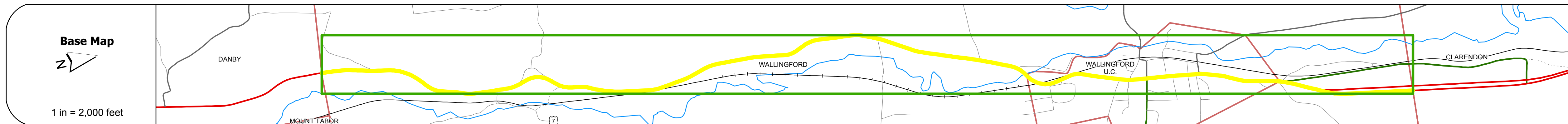
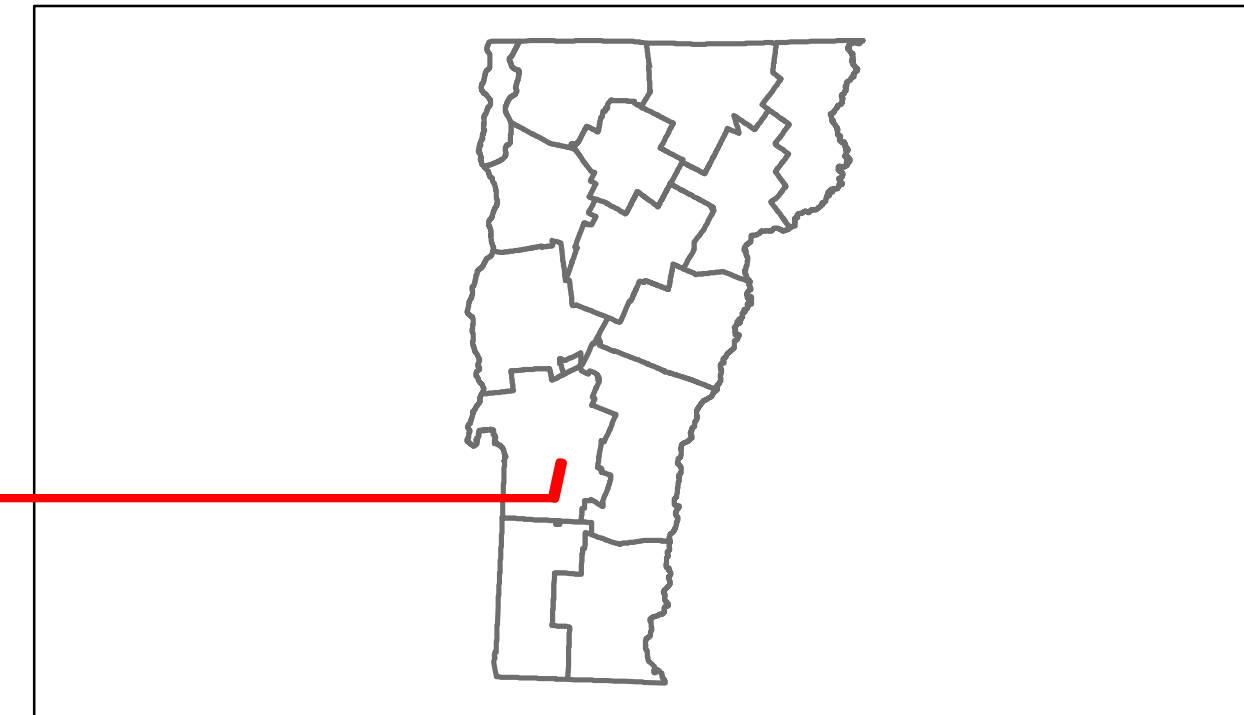
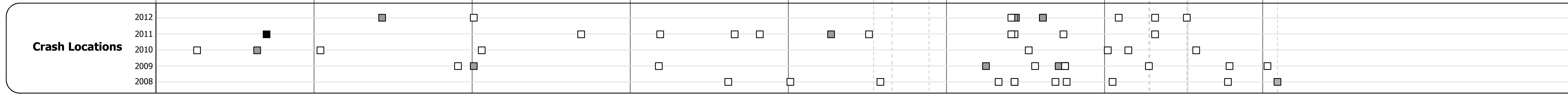


DISTRICT	TOWN	ROUTE
3	WALLINGFORD	US-7



Year	Station 0	Station 1	Station 2	Station 3	Station 4	Station 5	Station 6	Station 7			
2012	3500		4300		6200	5400	6900	7400	7800	7800	7800
2011	3700		4300		6100	5600	6900	7400	7800	7800	7800
2010	3800		4200		6000	5700	6800	7300	7800	7700	7700
2009	4100		4200		5800	5400	6500	7100	7400	7300	7300
2008	4400		4200		5500	5100	6100	6800	7000	6900	6900



DESCRIPTION BLOCK

Culvert 73:
Culvert - 1936
Structure No. 300137007311251
Length: 9'
Under Clearance: 5.0'
Facility Carried: US7
Bridge Type: R.C. BOX
Features Intersected: BROOK
Maintenance: State

Bridge 76:
Other - 1936
Structure No. 300137007611251
Length: 12'
Under Clearance: 5.5'
Facility Carried: US7
Bridge Type: CONG SLAB WID W/ BOX
Features Intersected: BROOK
Maintenance: State

Bridge 79:
Stringer/multi-beam or girder - 1996
Structure No. 200137007911252
Length: 262'
Width: 38.7'
Facility Carried: US 00007 ML
Bridge Type: 2SP CONT WELDED GIR
Features Intersected: OTTER CREEK
Surface: Bituminous
Maintenance/Ownership: State

Bridge 80:
Stringer/multi-beam or girder - 1996
Structure No. 200137008011252
Length: 110'
Width: 38.7'
Under Clearance: 20.83'
Facility Carried: US 00007 ML
Bridge Type: WELDED GIRDER
Features Intersected: US 7 OVER VT RR
Surface: Bituminous
Maintenance/Ownership: State

Bridge 82:
Slab - 1921
Structure No. 300137008211251
Length: 20'
Width: 34.6'
Under Clearance: 9.0'
Facility Carried: US7
Bridge Type: CONG ENCAS STEEL BM
Features Intersected: BROOK
Maintenance: State

Culvert 86:
Culvert - 1967
Structure No. 300019008611251
Length: 9'
Under Clearance: 9.58'
Facility Carried: US7
Bridge Type: CGMPP
Features Intersected: BROOK
Maintenance: State

Historic Projects	Functional Class	Curves	Road Widths	AAADT	Mileage by Functional Class By Sheet	Mileage by Town By Sheet	DISTRICT	TOWN	Date: 11/15/13	ROUTE
<ul style="list-style-type: none"> Retreatment Resurface Unknown Bituminous Mix Skinny Mix Bituminous Seal Gravel Surface Treated Gravel Plant Mix Reclaimed Base and Bituminous Concrete Concrete 	<ul style="list-style-type: none"> 1 2 6 7 8 11 12 14 16 17 19 	<ul style="list-style-type: none"> curve left curve right 	<ul style="list-style-type: none"> (ft) 	<ul style="list-style-type: none"> (count) 	019-2 2 - Rural - Principal Arterial 7.094	WALLINGFORD - U007-1125 7.094 of 7.094	3	WALLINGFORD	1 of 1 TWN mileage: 0.0 to 7.094	US-7 ETE mileage: 50.734 to 57.828
Total Mileage: 7.094 mi						Total Mileage: 7.094 mi				