


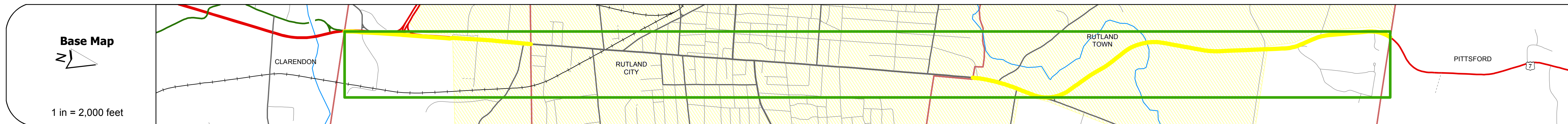
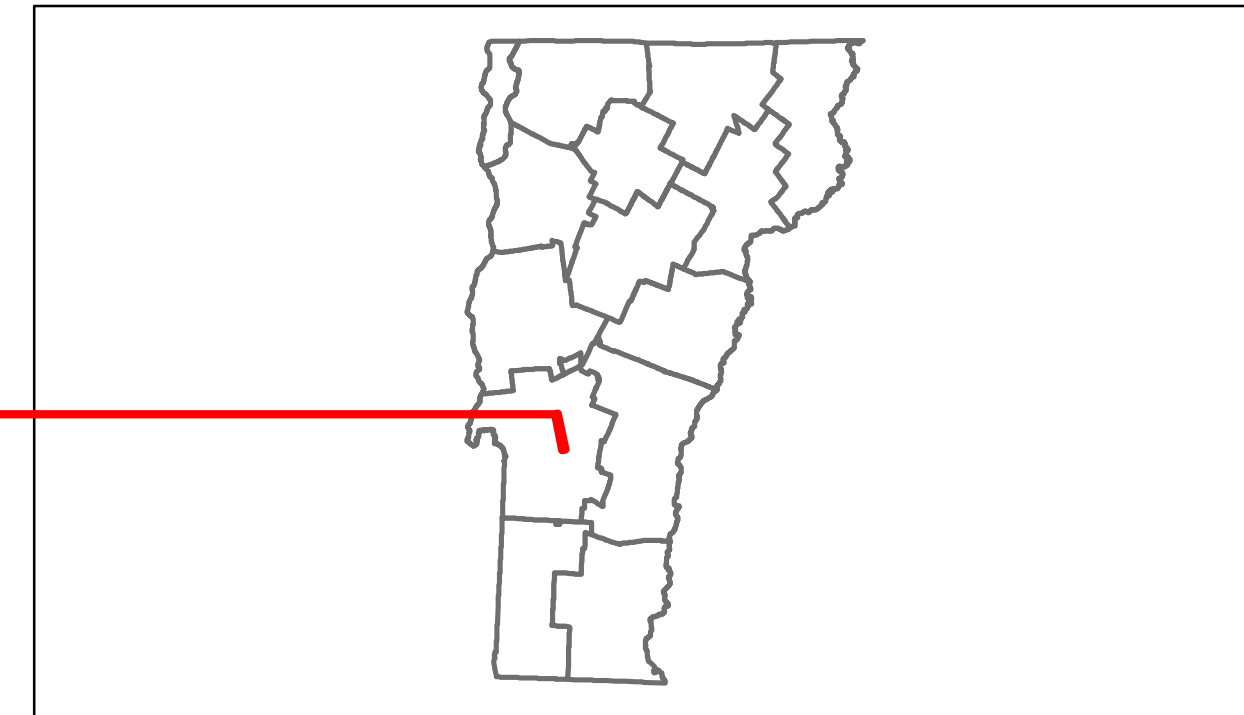


# Route Log Progress Chart

**DRAFT**

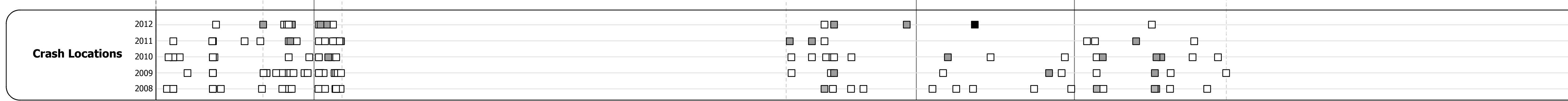
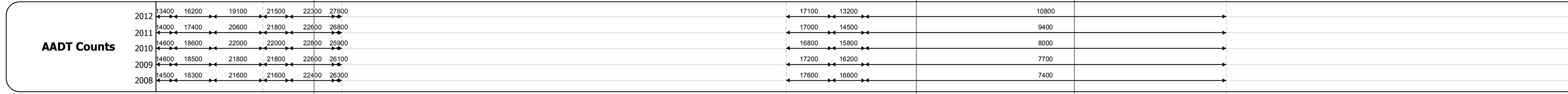
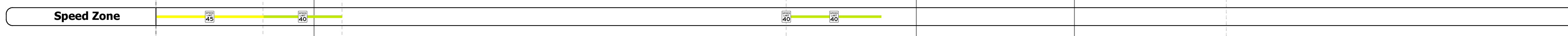
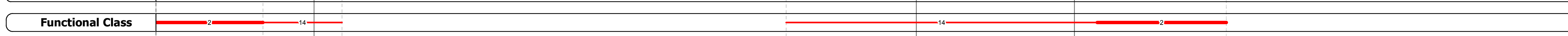
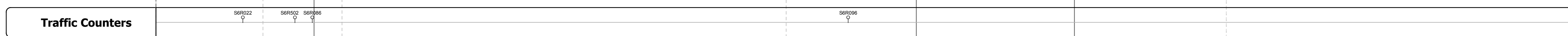
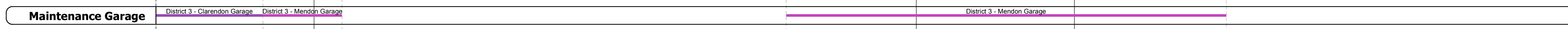

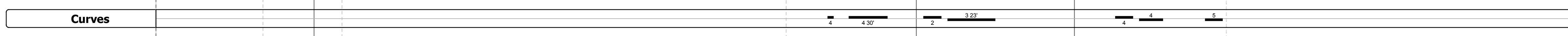
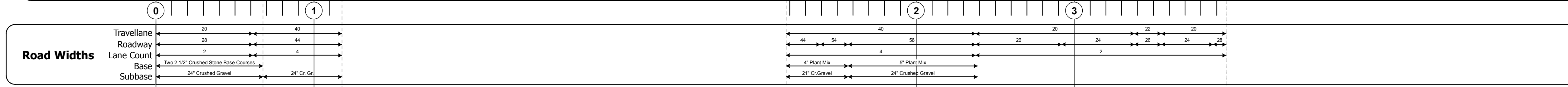
Please Note: Errors and Omissions May Exist.  
Contact the VTrans Mapping Unit with questions or concerns.

DISTRICT	TOWN	ROUTE
3	RUTLAND TOWN	US-7



## DESCRIPTION BLOCK

**Bridge 103:**  
Stringer/multi-beam or girder - 2009  
Structure No. 200019010311202  
Length: 115'  
Width: 39.3'  
Facility Carried: US 00007 ML  
Bridge Type: WELDED PLATE GIRDER  
Features Intersected: EAST CREEK  
Surface: Bituminous  
Maintenance/Ownership: State



<b>Historic Projects</b> Retreatment, Resurface, Unknown, Bituminous Mix, Skippy Mix, Bituminous Seal, Concrete, Bituminous Concrete, Surface Treated Gravel, Plant Mix, Reclaimed Base and Bituminous Concrete, Concrete	<b>Functional Class</b> 1, 2, 3, 4, 5, 6, 7, 8, 9, 10, 11, 12, 13, 14, 15, 16, 17, 18, 19	<b>Curves</b> curve left, curve right	<b>Road Widths</b> (ft)	<b>Traffic Counters</b> (counter ID)	<b>AADT</b> (count)	<b>Crash Locations</b> Fatal, Injury, Property Damage Only, Unknown Crash Type	<b>Mileage by Functional Class By Sheet</b> 019-3 2 - Rural - Principal Arterial 1,494 019-3 14 - Urban - Principal Arterial - Other 2,467	<b>Mileage by Town By Sheet</b> RUTLAND TOWN - U007-1120 3.961 of 3.961	<b>DISTRICT</b> 3	<b>TOWN</b> RUTLAND TOWN	<b>Date:</b> 11/15/13	<b>ROUTE</b> US-7 ETE mileage: 63.484 to 70.254
							<b>Total Mileage:</b> 3.961 mi	<b>Total Mileage:</b> 3.961 mi	<b>1 of 1</b> TWN mileage: 0.0 to 3.961			

For More Information Contact - Vermont Agency of Transportation, Policy, Planning and Intermodal Development Division - Mapping Unit, 1 National Life Drive, Montpelier, VT 05633-5001 Telephone: 802-828-2600.