


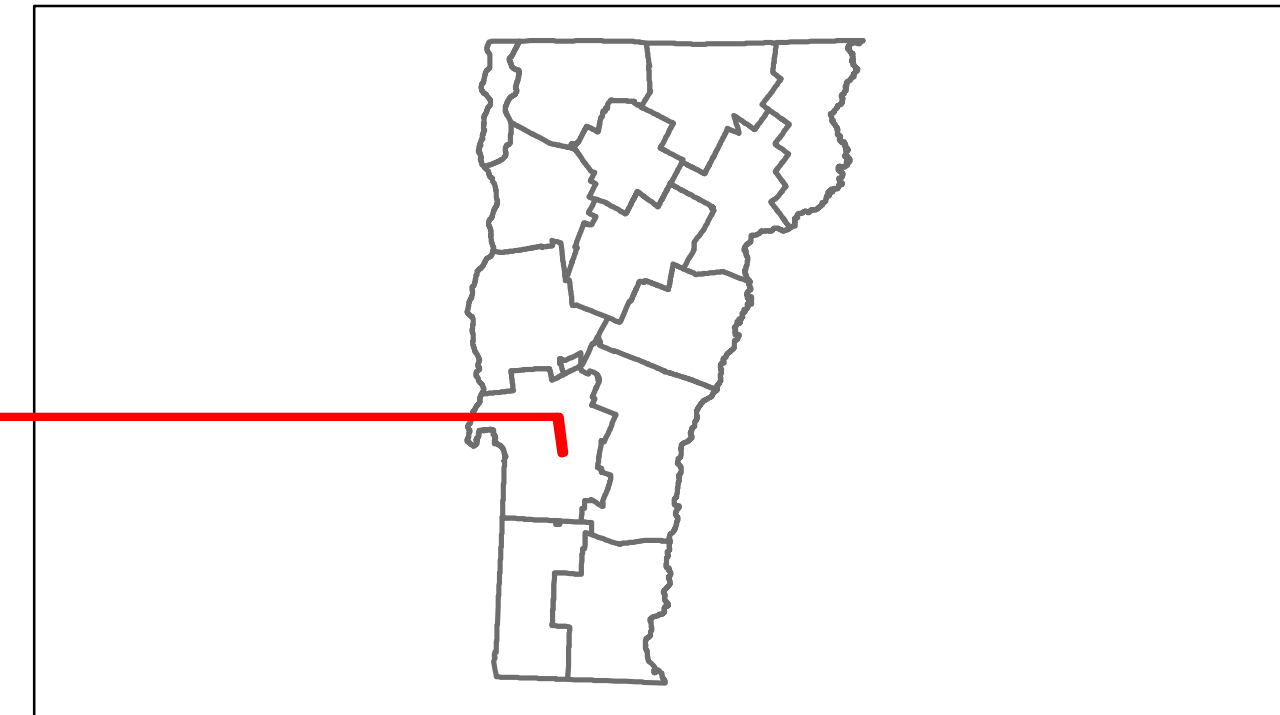


Route Log Progress Chart

DRAFT

Please Note: Errors and Omissions May Exist.
Contact the VTrans Mapping Unit with questions or concerns.

DISTRICT	TOWN	ROUTE
3	RUTLAND CITY	US-7









DESCRIPTION BLOCK

Culvert 97:
Culvert - 1954
Structure No. 300019009711191
Length: 12'
Under Clearance: 7.0'
Facility Carried: US7
Bridge Type: R.C. BOX
Features Intersected: MUSSEY BROOK
Maintenance: State

Culvert 98:
Culvert - 1955
Structure No. 300019009811191
Length: 20'
Width: 44.0'
Under Clearance: 5.0'
Facility Carried: US7
Bridge Type: R.C. BOX
Features Intersected: MOON BROOK
Maintenance: State

Culvert 99:
Culvert - 1955
Structure No. 300019009911191
Length: 12'
Under Clearance: 10.0'
Facility Carried: US7
Bridge Type: R.C. BOX
Features Intersected: TENNEY BROOK
Maintenance: State



Historic Projects Retreatment, Resurface, Unknown, Bituminous Mix, Skippy Mix, Bituminous Seal, Concrete, Bituminous Concrete, Surface Treated Gravel, Plant Mix, Reclaimed Base and Bituminous Concrete	Functional Class 1, 2, 3, 4, 5, 6, 7, 8, 9, 10, 11, 12, 13, 14, 15, 16, 17, 18, 19	Curves - curve left, - curve right	Road Widths (ft)	Traffic Counters (counter ID)	AADT (count)	Mileage by Functional Class By Sheet 019-3 14 - Urban - Principal Arterial - other 2.809	Mileage by Town By Sheet RUTLAND CITY - U007-1119 2.809 of 2.809	DISTRICT 3	TOWN RUTLAND CITY	Date: 11/15/13	ROUTE US-7 ETE mileage: 64.661 to 67.47
						Crash Locations Fatal, Injury, Property Damage Only, Unknown Crash Type	Total Mileage: 2.809 mi				