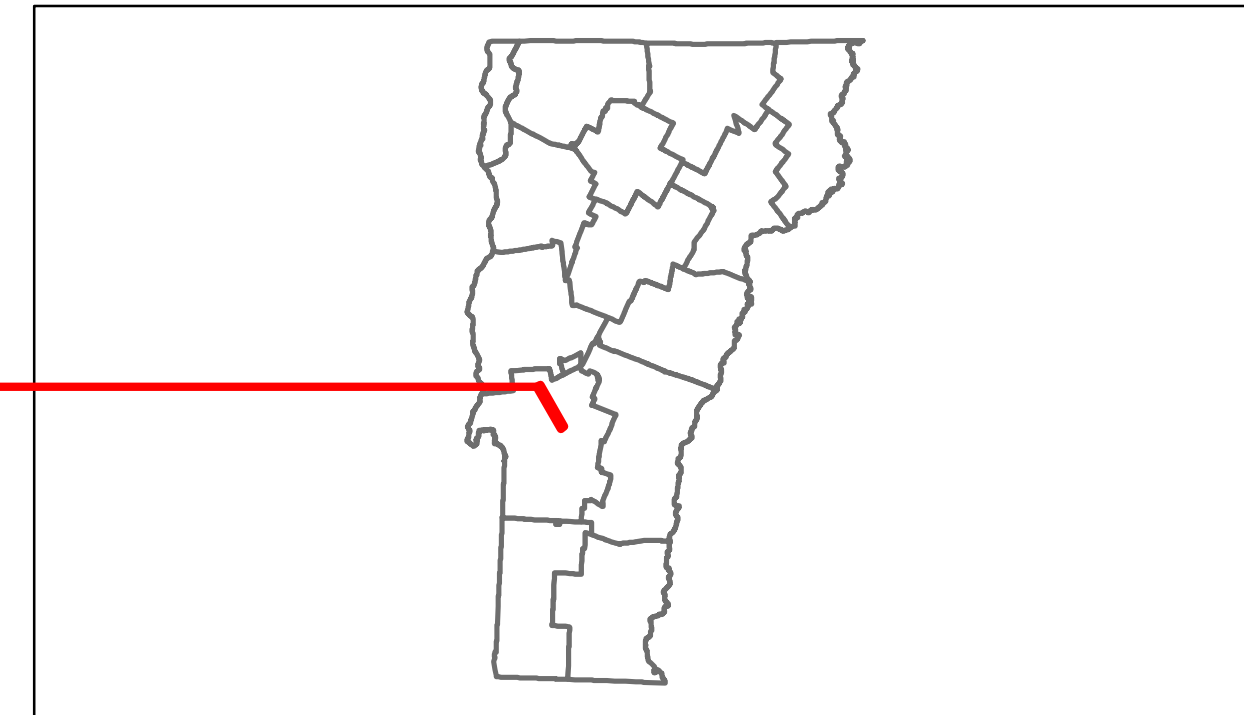


DISTRICT	TOWN	ROUTE
3	PITTSFORD	US-7

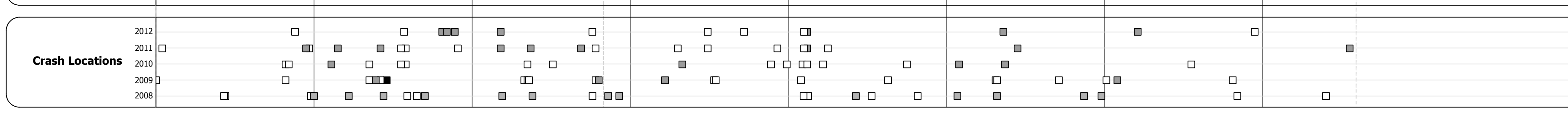
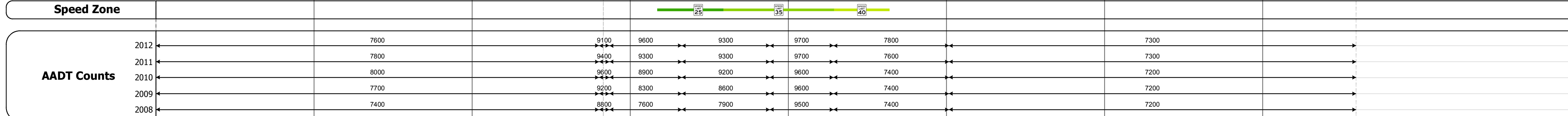

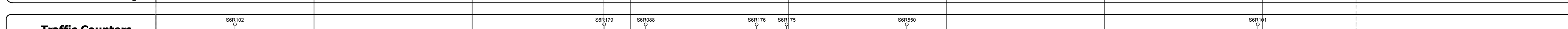

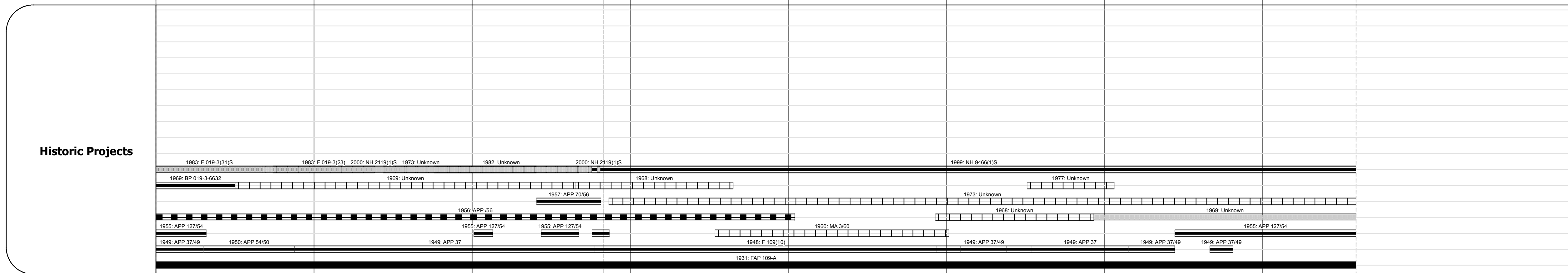

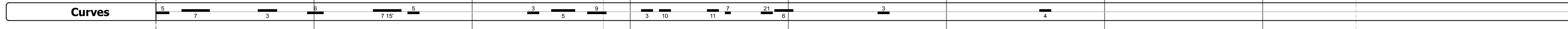
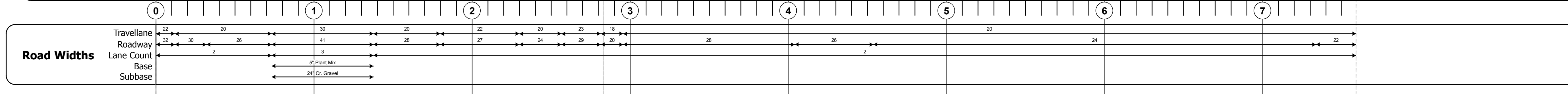


DESCRIPTION BLOCK

Culvert 107:
Culvert - 1931
Structure No. 300019010711161
Length: 6'
Under Clearance: 5.0'
Facility Carried: US7
Bridge Type: R.C. BOX
Features Intersected: BROOK
Maintenance: State

Bridge 108:
Tee Beam - 1931
Structure No. 200019010811162
Length: 102'
Width: 42.2'
Facility Carried: US 00007 ML
Bridge Type: 2 SP CONCRETE T BEAM
Features Intersected: FURNACE BROOK
Surface: Bituminous
Maintenance/Ownership: State

Bridge 109:
Arch - deck - 1889
Structure No. 200019010911162
Length: 85'
Width: 33.0'
Facility Carried: US 00007 ML
Bridge Type: MASONRY ARCH
Features Intersected: SUGAR HOLLOW BROOK
3
Surface: Bituminous
Maintenance/Ownership: State



Historic Projects Retreatment, Resurface, Unknown, Bituminous Mix, Skiny Mix, Bituminous Seal, Bituminous Concrete, Surface Treated Gravel, Plant Mix, Reclaimed Base and Bituminous Concrete, Concrete	Functional Class 1, 2, 3, 4, 5, 6, 7, 8, 9, 10, 11, 12, 13, 14, 15, 16, 17, 18, 19	Curves curve left, curve right	Road Widths (ft)	Traffic Counters (counter ID)	AADT (count)	Crash Locations Fatal, Injury, Property Damage Only, Unknown Crash Type	Mileage by Functional Class By Sheet 019-3 2 - Rural - Principal Arterial 7.591	Mileage by Town By Sheet PITTSFORD - U007-1116 7.591 of 7.591	DISTRICT 3	TOWN PITTSFORD	Date: 11/15/13	ROUTE US-7 ETE mileage: 70.254 to 77.845
Total Mileage: 7.591 mi								Total Mileage: 7.591 mi		1 of 1 TWN mileage: 0.0 to 7.591		